PROPERTY TAX MAPS
TOWN OF STOWE, VERMONT

UPDATED TO APRIL 1, 2020

UPDATES AND DIGITAL MAPPING BY

R J TURNER
COMPANY
656 VT Rt17 Bristol, VT 05443 rjtco@gmavt.net

THESE MAPS ARE FOR ASSESSMENT PURPOSES ONLY.
THEY ARE NOT TO BE USED FOR DESCRIPTION,
CONVEYANCE, OR DETERMINATION OF LEGAL TITLE.

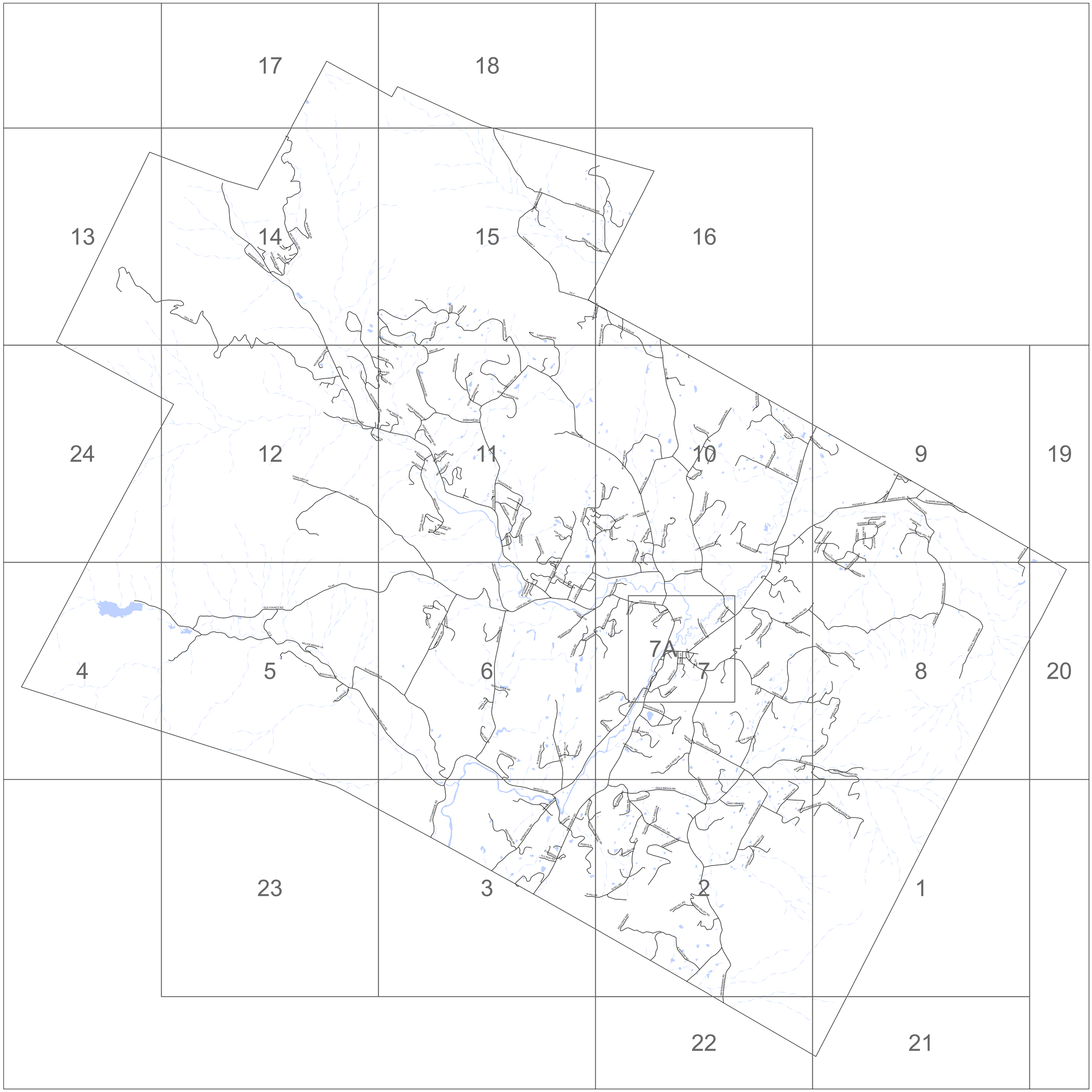

UPDATES AND DIGITAL MAPPING BY

R J TURNER COMPANY
656 VT Rt 17, Bristol, VT 05443 rjtco@gmavt.net

THESE MAPS ARE FOR ASSESSMENT PURPOSES ONLY. THEY ARE NOT TO BE USED FOR DESCRIPTION, CONVEYANCE, OR DETERMINATION OF LEGAL TITLE.

UPDATED TO APRIL 1, 2020

1:25,000

INDEX

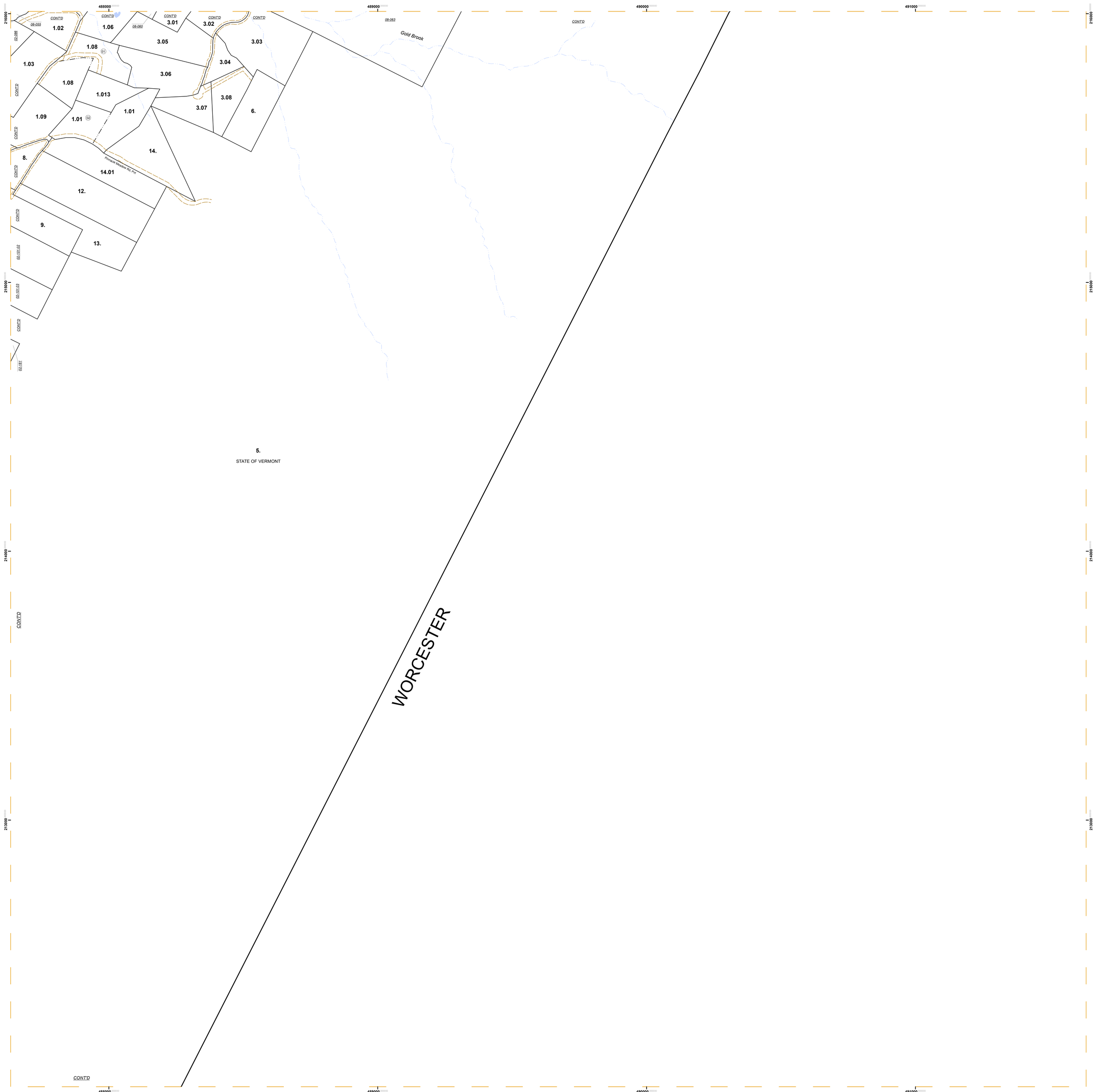

UPDATES AND DIGITAL MAPPING BY

R J TURNER COMPANY
656 VT Rt 17 Bristol, VT 05443 rjtco@gmavt.net

THESE MAPS ARE FOR ASSESSMENT PURPOSES ONLY. THEY ARE NOT TO BE USED FOR DESCRIPTION, CONVEYANCE, OR DETERMINATION OF LEGAL TITLE.

Legend

- Parcel Boundary
- Public Road Right-of-Way
- Subparcel Boundary
- Town Boundary
- Right-of-Way
- Parcel Hooks
- Surface Water

14.01 Parcel Number
(1) Lot Number

1:5,000

0 250 500 1,000 Feet

0 100 200 400 Meters

TOWN OF
STOWE
VERMONT

UPDATED TO APRIL 1, 2020

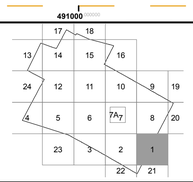

LOCAL MAP NO.
1
STOWE PINNACLE

VERMONT SHEET 140212

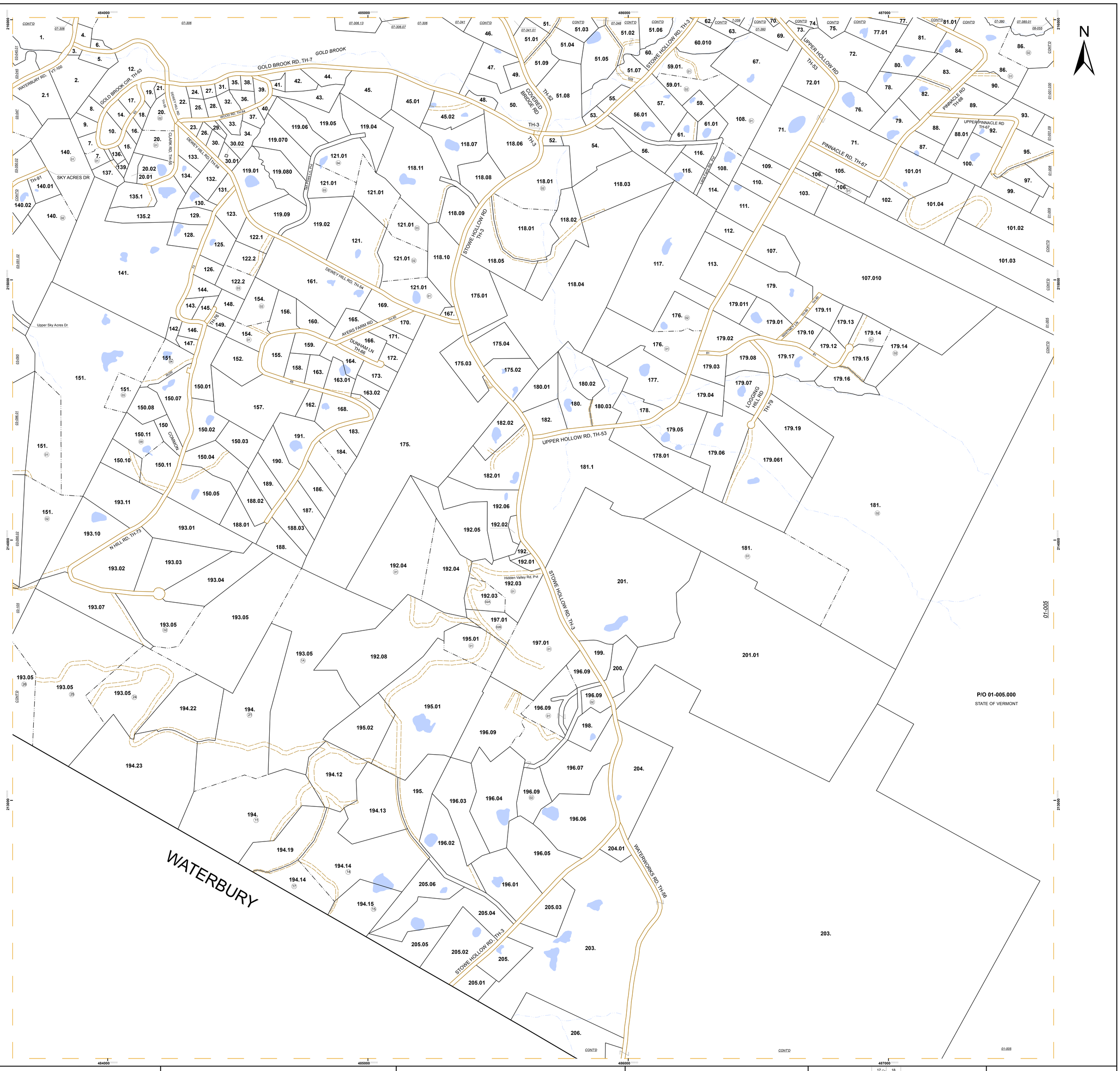

UPDATES AND DIGITAL MAPPING BY

R J TURNER COMPANY
656 VT Rt 17 Bristol, VT 05443 rjtcompany.net

THESE MAPS ARE FOR ASSESSMENT PURPOSES ONLY. THEY ARE NOT TO BE USED FOR DESCRIPTION, CONVEYANCE, OR DETERMINATION OF LEGAL TITLE.

Legend

- Parcel Boundary
- Public Road Right-of-Way
- Subparcel Boundary
- Town Boundary
- Right-of-Way
- Parcel Hooks
- Surface Water

14.01 Parcel Number
(1) Lot Number

1:5,000

0 250 500 1,000 Feet

0 100 200 400 Meters

TOWN OF

STOWE

VERMONT

UPDATED TO APRIL 1, 2020

LOCAL MAP NO.

2

STOWE HOLLOW SOUTH

VERMONT SHEET 136212

UPDATES AND DIGITAL MAPPING BY

R J TURNER COMPANY
656 VT Rt 17 Bristol, VT 05443 rjtcs@gmavt.net

THESE MAPS ARE FOR ASSESSMENT PURPOSES ONLY. THEY ARE NOT TO BE USED FOR DESCRIPTION, CONVEYANCE, OR DETERMINATION OF LEGAL TITLE.

Legend

- Parcel Boundary
- Public Road Right-of-Way
- Subparcel Boundary
- Town Boundary
- Right-of-Way
- Parcel Hooks
- Surface Water

14.01 Parcel Number

(1) Lot Number

1:5,000

0 250 500 1,000 Feet

0 100 200 400 Meters

TOWN OF

STOWE

VERMONT

UPDATED TO APRIL 1, 2020

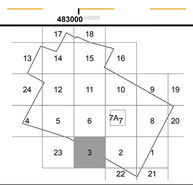

LOCAL MAP NO.

3

MOSCOW

VERMONT SHEET 132212

UPDATES AND DIGITAL MAPPING BY

R J TURNER COMPANY
656 VT Rt 17 Bristol, VT 05443 rjturnerco@net.net

THESE MAPS ARE FOR ASSESSMENT PURPOSES ONLY. THEY ARE NOT TO BE USED FOR DESCRIPTION, CONVEYANCE, OR DETERMINATION OF LEGAL TITLE.

Legend

- Parcel Boundary
- Public Road Right-of-Way
- Subparcel Boundary
- Town Boundary
- Right-of-Way
- Parcel Hooks
- Surface Water

14.01 Parcel Number

(1) Lot Number

1:5,000

0 250 500 1,000 Feet

0 100 200 400 Meters

TOWN OF

STOWE

VERMONT

UPDATED TO APRIL 1, 2020

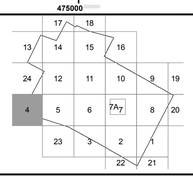

LOCAL MAP NO.

4

LAKE MANSFIELD

VERMONT SHEET 124216

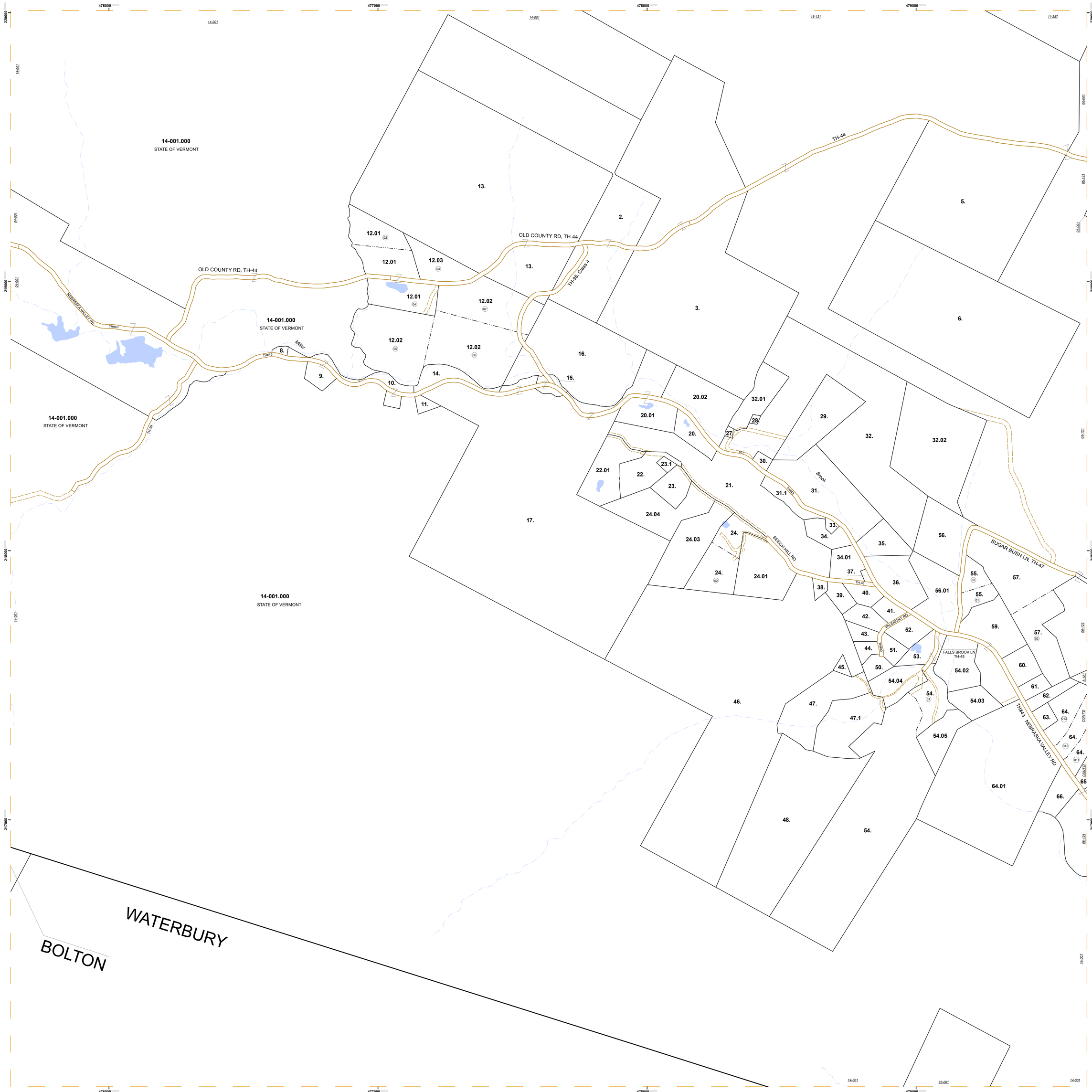

UPDATES AND DIGITAL MAPPING BY

R J TURNER COMPANY
656 VT Rt 17 Bristol, VT 05443 rjturnerpropert.net

THESE MAPS ARE FOR ASSESSMENT PURPOSES ONLY. THEY ARE NOT TO BE USED FOR DESCRIPTION, CONVEYANCE, OR DETERMINATION OF LEGAL TITLE.

Legend

- Parcel Boundary
- Public Road Right-of-Way
- Subparcel Boundary
- Town Boundary
- Right-of-Way
- Parcel Hooks
- Surface Water

14.01 Parcel Number
(1) Lot Number

1:5,000

0 250 500 1,000 Feet

0 100 200 400 Meters

TOWN OF
STOWE
VERMONT

UPDATED TO APRIL 1, 2020

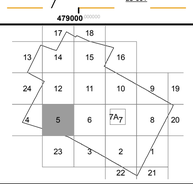

LOCAL MAP NO.
5
STOWE-WATERBURY

VERMONT SHEET 128216

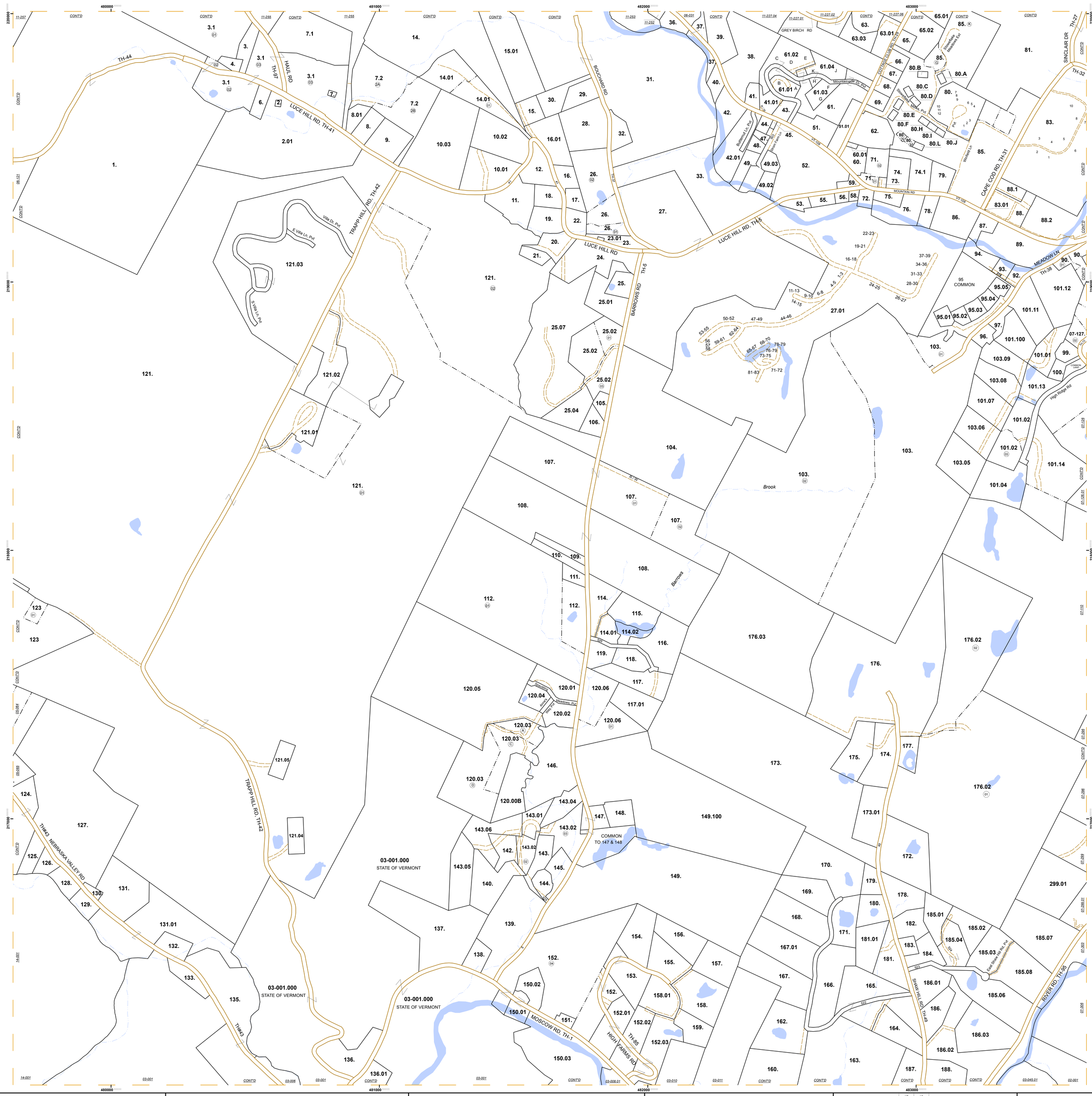

UPDATES AND DIGITAL MAPPING BY

R J TURNER COMPANY
656 VT Rt 17 Bristol, VT 05443 rjturnerpaint.net

THESE MAPS ARE FOR ASSESSMENT PURPOSES ONLY. THEY ARE NOT TO BE USED FOR DESCRIPTION, CONVEYANCE, OR DETERMINATION OF LEGAL TITLE.

Legend

- Parcel Boundary
- Public Road Right-of-Way
- Subparcel Boundary
- Town Boundary
- Right-of-Way
- Parcel Hooks
- Surface Water

14.01 Parcel Number

(1) Lot Number

1:5,000

0 250 500 1,000 Feet

0 100 200 400 Meters

TOWN OF

STOWE

VERMONT

UPDATED TO APRIL 1, 2020

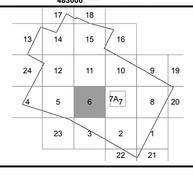

LOCAL MAP NO.

6

LUCE HILL

VERMONT SHEET 132216

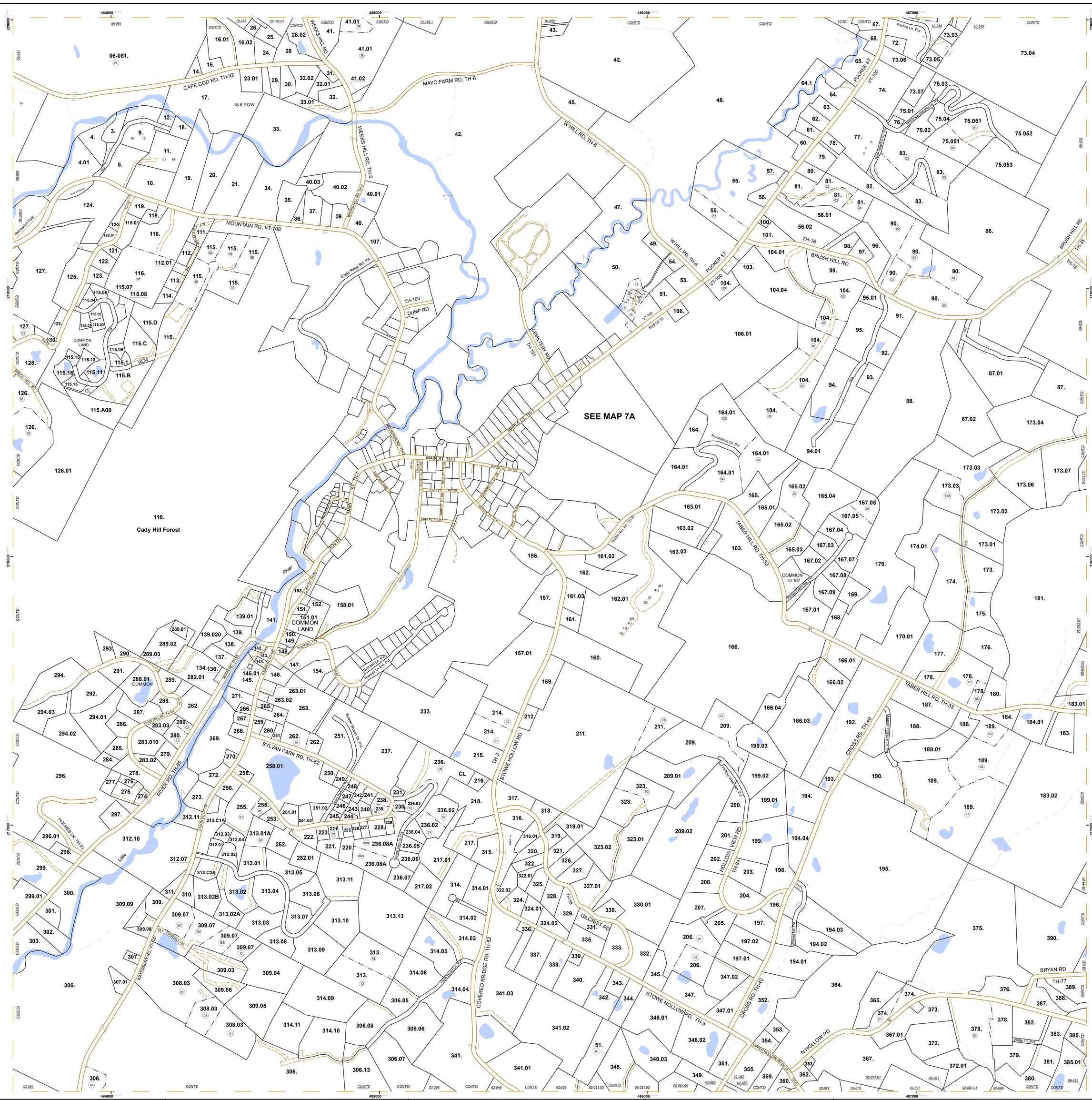

UPDATES AND DIGITAL MAPPING BY

R J TURNER COMPANY
658 VT RT 7 Bristol, VT 05443 rjtmap@gmavt.net

THESE MAPS ARE FOR ASSESSMENT PURPOSES ONLY. THEY ARE NOT TO BE USED FOR DESCRIPTION, CONVEYANCE, OR DETERMINATION OF LEGAL TITLE.

Legend

- Parcel Boundary
- Public Road Right-of-Way
- Subparcel Boundary
- Town Boundary
- Right-of-Way
- Parcel Hooks
- Surface Water

14.01 Parcel Number
(1) Lot Number

1:5,000

0 250 500 1,000 Feet

0 100 200 400 Meters

TOWN OF
STOWE
VERMONT

UPDATED TO APRIL 1, 2020

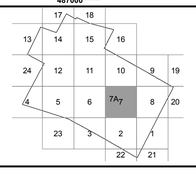

LOCAL MAP NO.
7
STOWE
VERMONT SHEET 136216

UPDATES AND DIGITAL MAPPING BY

R J TURNER COMPANY
656 VT Rt 17 Bristol, VT 05443 rjturnerpaul.net

THESE MAPS ARE FOR ASSESSMENT PURPOSES ONLY. THEY ARE NOT TO BE USED FOR DESCRIPTION, CONVEYANCE, OR DETERMINATION OF LEGAL TITLE.

Legend

- Parcel Boundary
- Public Road Right-of-Way
- Subparcel Boundary
- Town Boundary
- Right-of-Way
- Parcel Hooks
- Surface Water

14.01 Parcel Number
(1) Lot Number

1:2,500

0 250 500 Feet

0 100 200 Meters

TOWN OF

STOWE

VERMONT

UPDATED TO APRIL 1, 2020

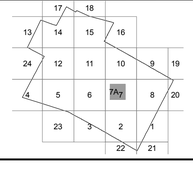

LOCAL MAP NO.

7A

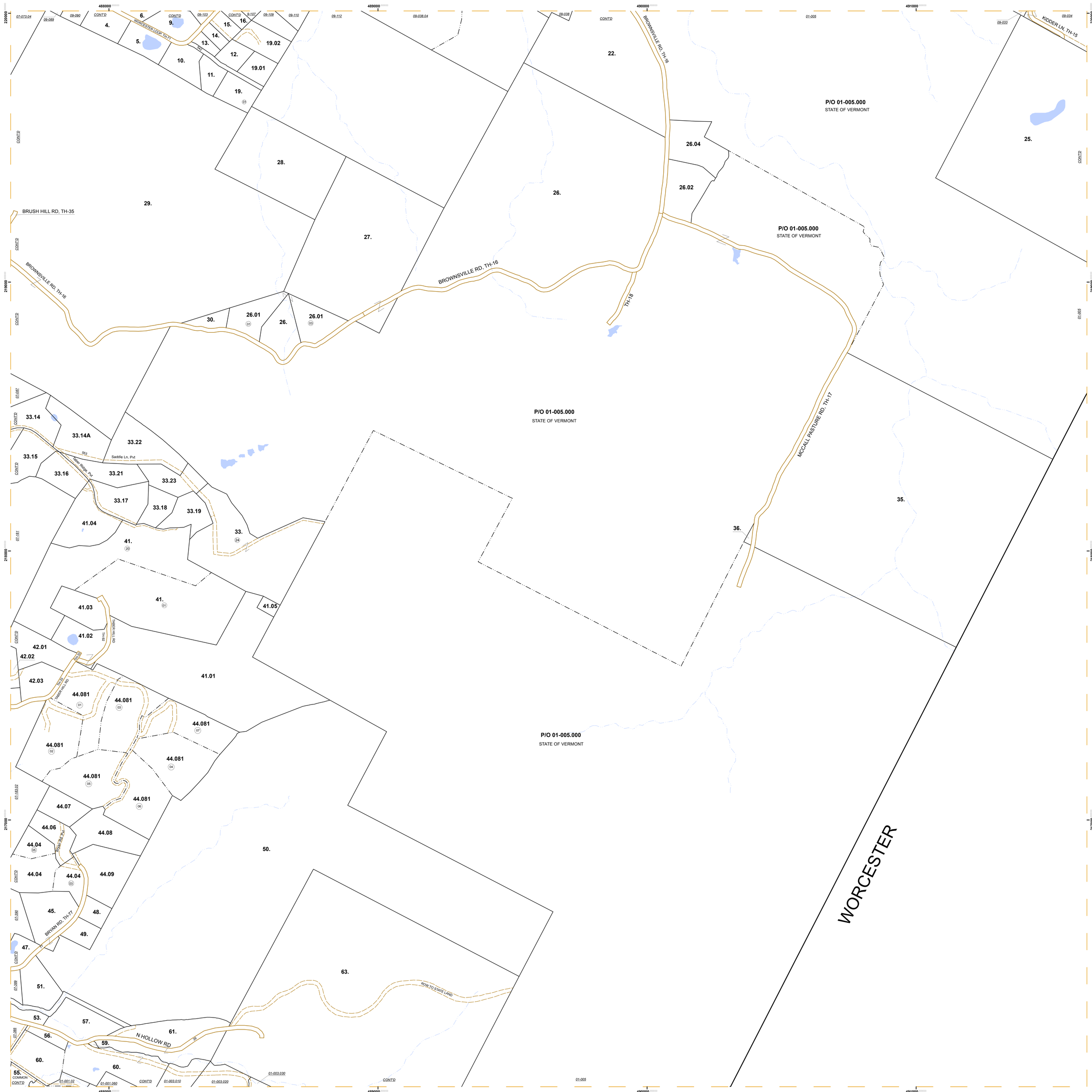

UPDATES AND DIGITAL MAPPING BY

R J TURNER COMPANY
656 VT Rt 17 Bristol, VT 05443 rjtcompany.net

THESE MAPS ARE FOR ASSESSMENT PURPOSES ONLY. THEY ARE NOT TO BE USED FOR DESCRIPTION, CONVEYANCE, OR DETERMINATION OF LEGAL TITLE.

Legend

- Parcel Boundary
- Public Road Right-of-Way
- Subparcel Boundary
- Town Boundary
- Right-of-Way
- Parcel Hooks
- Surface Water

14.01 Parcel Number
(1) Lot Number

1:5,000

0 250 500 1,000 Feet

0 100 200 400 Meters

TOWN OF
STOWE
VERMONT

UPDATED TO APRIL 1, 2020

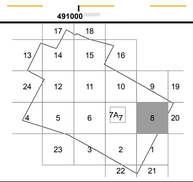

LOCAL MAP NO.
8
STOWE-WORCESTER

VERMONT SHEET 140216

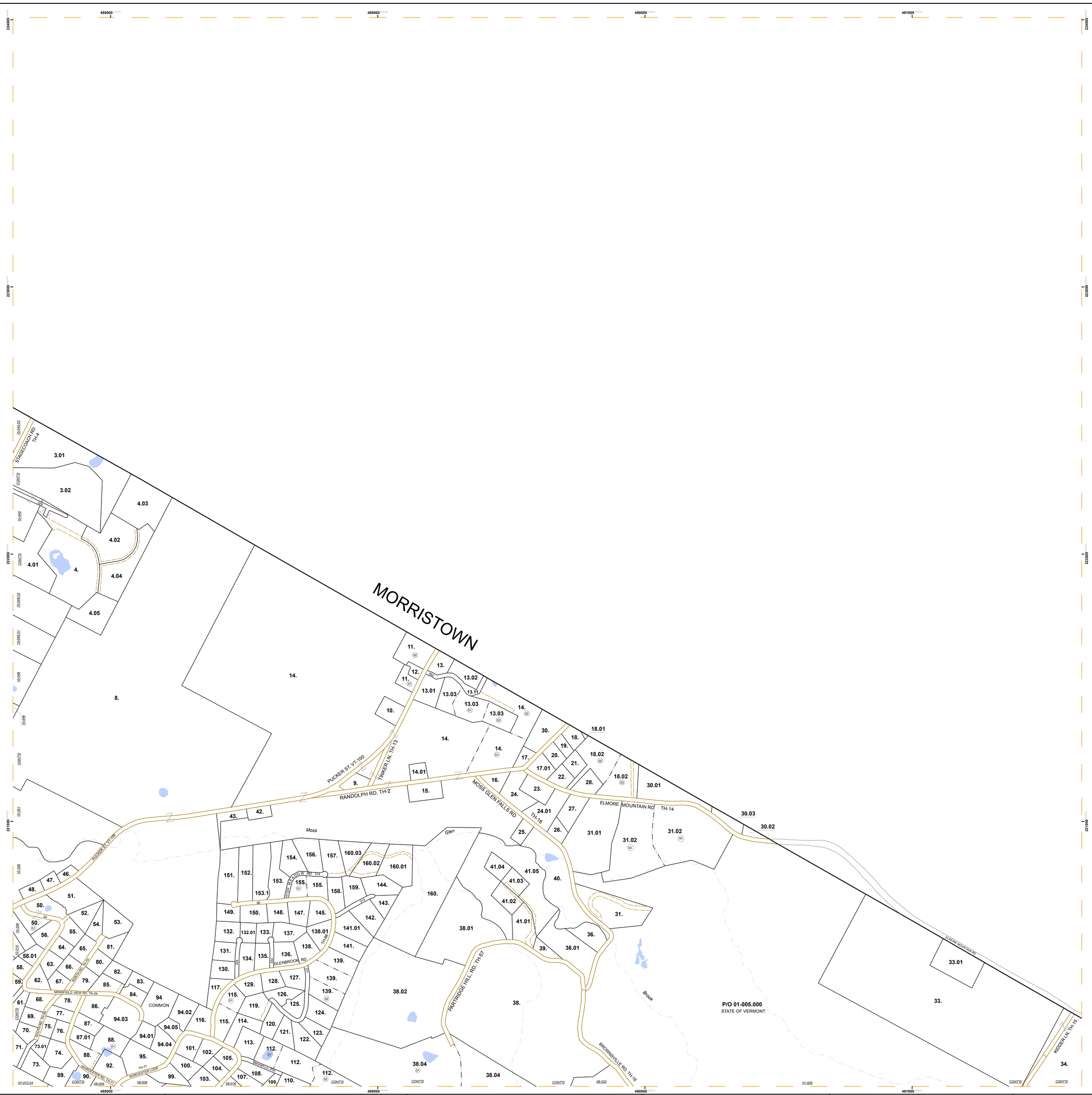

UPDATES AND DIGITAL MAPPING BY

R J TURNER COMPANY
656 VT Rt 7 Bristol, VT 05443 rjturnerpaint.net

THESE MAPS ARE FOR ASSESSMENT PURPOSES ONLY. THEY ARE NOT TO BE USED FOR DESCRIPTION, CONVEYANCE, OR DETERMINATION OF LEGAL TITLE.

Legend

- Parcel Boundary
- Public Road Right-of-Way
- Subparcel Boundary
- Town Boundary
- Right-of-Way
- Parcel Hooks
- Surface Water

14.01 Parcel Number

(1) Lot Number

1:5,000

0 250 500 1,000 Feet

0 100 200 400 Meters

TOWN OF

STOWE

VERMONT

UPDATED TO APRIL 1, 2020

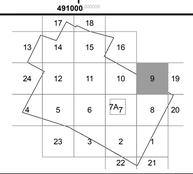

LOCAL MAP NO.

9

MOSS GLEN FALLS

VERMONT SHEET 140220

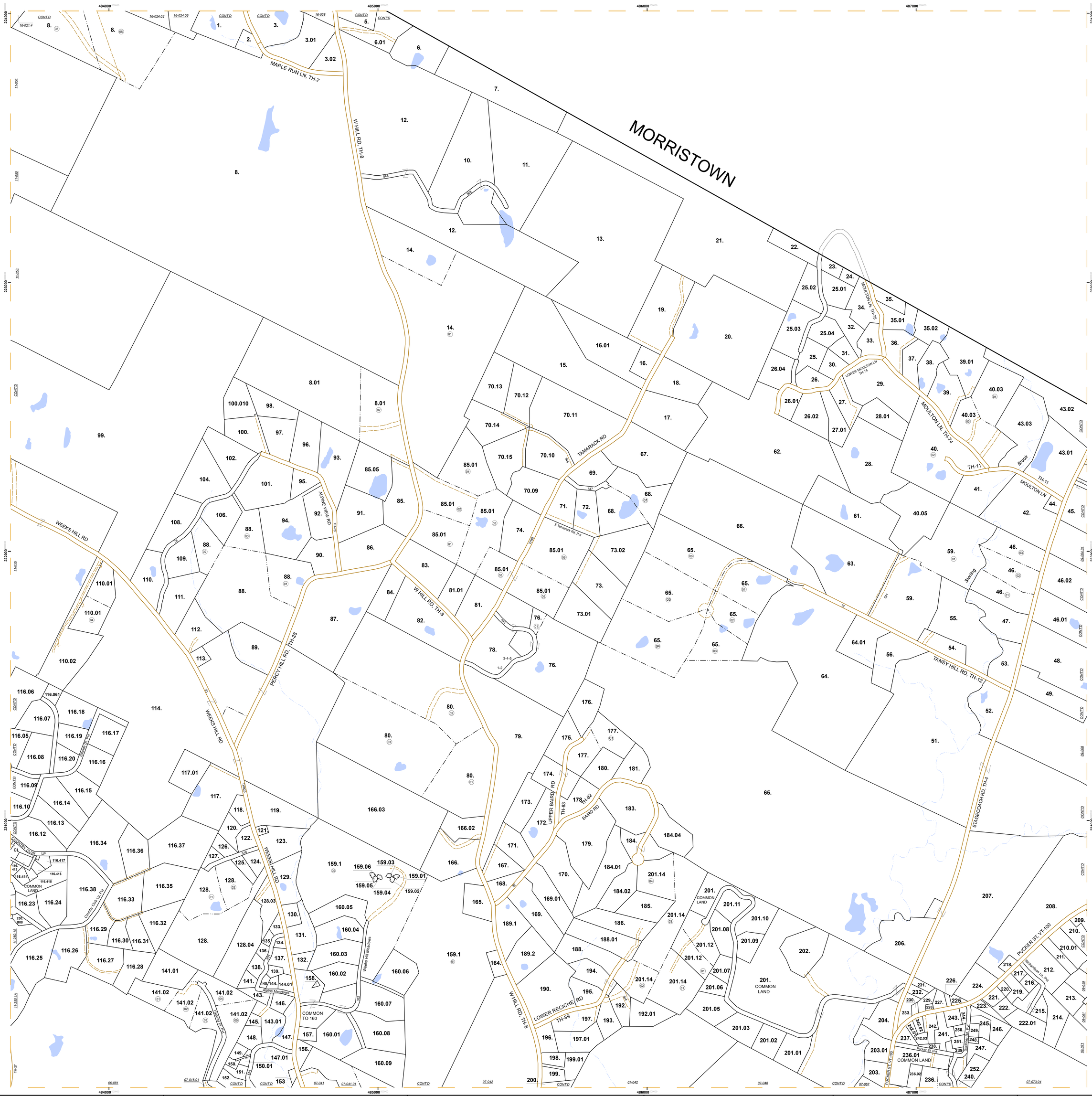

UPDATES AND DIGITAL MAPPING BY

R J TURNER COMPANY
656 VT Rt 17 Bristol, VT 05443 rjtco@gmavt.net

THESE MAPS ARE FOR ASSESSMENT PURPOSES ONLY. THEY ARE NOT TO BE USED FOR DESCRIPTION, CONVEYANCE, OR DETERMINATION OF LEGAL TITLE.

Legend

- Parcel Boundary
- Public Road Right-of-Way
- Subparcel Boundary
- Town Boundary
- Right-of-Way
- Parcel Hooks
- Surface Water

14.01 Parcel Number
(1) Lot Number

1:5,000

0 250 500 1,000 Feet

0 100 200 400 Meters

TOWN OF
STOWE
VERMONT

UPDATED TO APRIL 1, 2020

LOCAL MAP NO.
10
ROUND TOP

VERMONT SHEET 136220

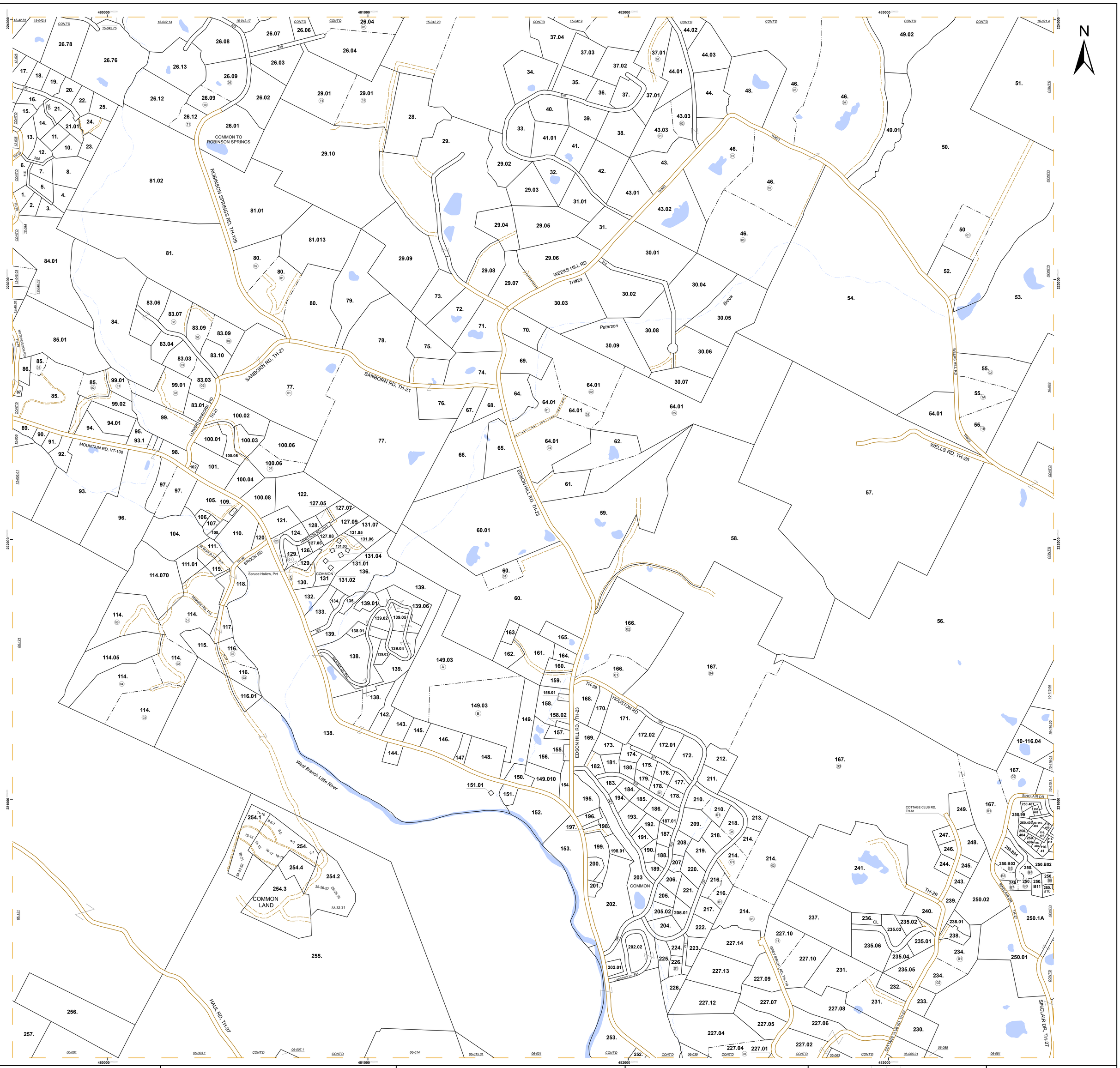

UPDATES AND DIGITAL MAPPING BY

R J TURNER COMPANY
656 VT Rt 17 Bristol, VT 05443 rjtdesigns.net

THESE MAPS ARE FOR ASSESSMENT PURPOSES ONLY. THEY ARE NOT TO BE USED FOR DESCRIPTION, CONVEYANCE, OR DETERMINATION OF LEGAL TITLE.

Legend

- Parcel Boundary
- Public Road Right-of-Way
- Subparcel Boundary
- Town Boundary
- Right-of-Way
- Parcel Hooks
- Surface Water

14.01 Parcel Number

(1) Lot Number

1:5,000

0 250 500 1,000 Feet

0 100 200 400 Meters

TOWN OF

STOWE

VERMONT

UPDATED TO APRIL 1, 2020

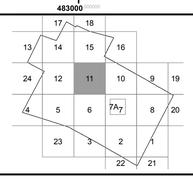

LOCAL MAP NO.

11

PETERSON BROOK

VERMONT SHEET 132220

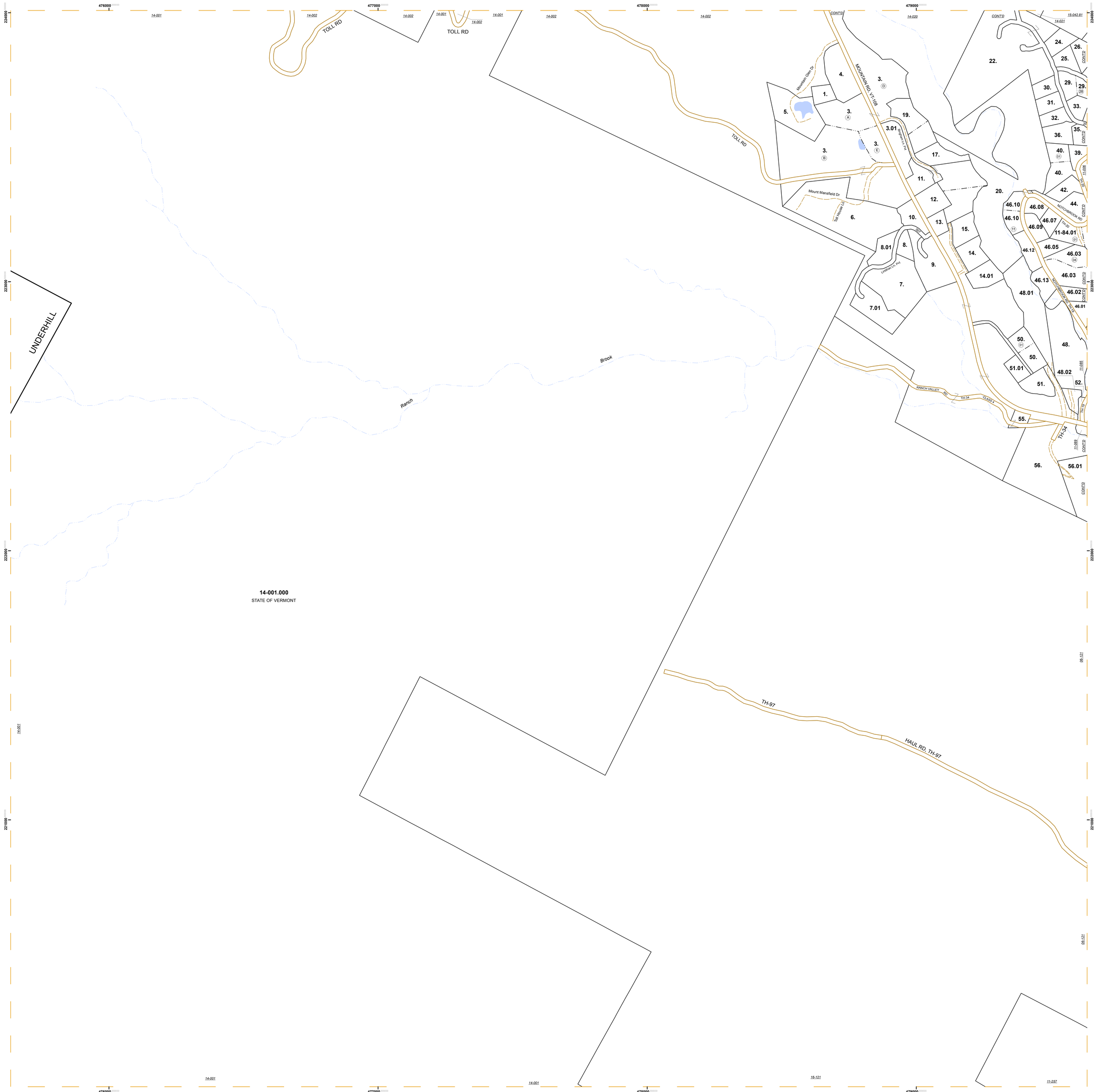

UPDATES AND DIGITAL MAPPING BY

R J TURNER COMPANY
656 VT Rt 17 Bristol, VT 05443 rjtcompany.net

THESE MAPS ARE FOR ASSESSMENT PURPOSES ONLY. THEY ARE NOT TO BE USED FOR DESCRIPTION, CONVEYANCE, OR DETERMINATION OF LEGAL TITLE.

Legend

- Parcel Boundary
- Public Road Right-of-Way
- Subparcel Boundary
- Town Boundary
- Right-of-Way
- Parcel Hooks
- Surface Water

14.01 Parcel Number
(1) Lot Number

1:5,000

0 250 500 1,000 Feet

0 100 200 400 Meters

TOWN OF
STOWE
VERMONT

UPDATED TO APRIL 1, 2020

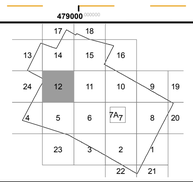

LOCAL MAP NO.
12
MT MANSFIELD TOLL HOUSE

VERMONT SHEET 128220

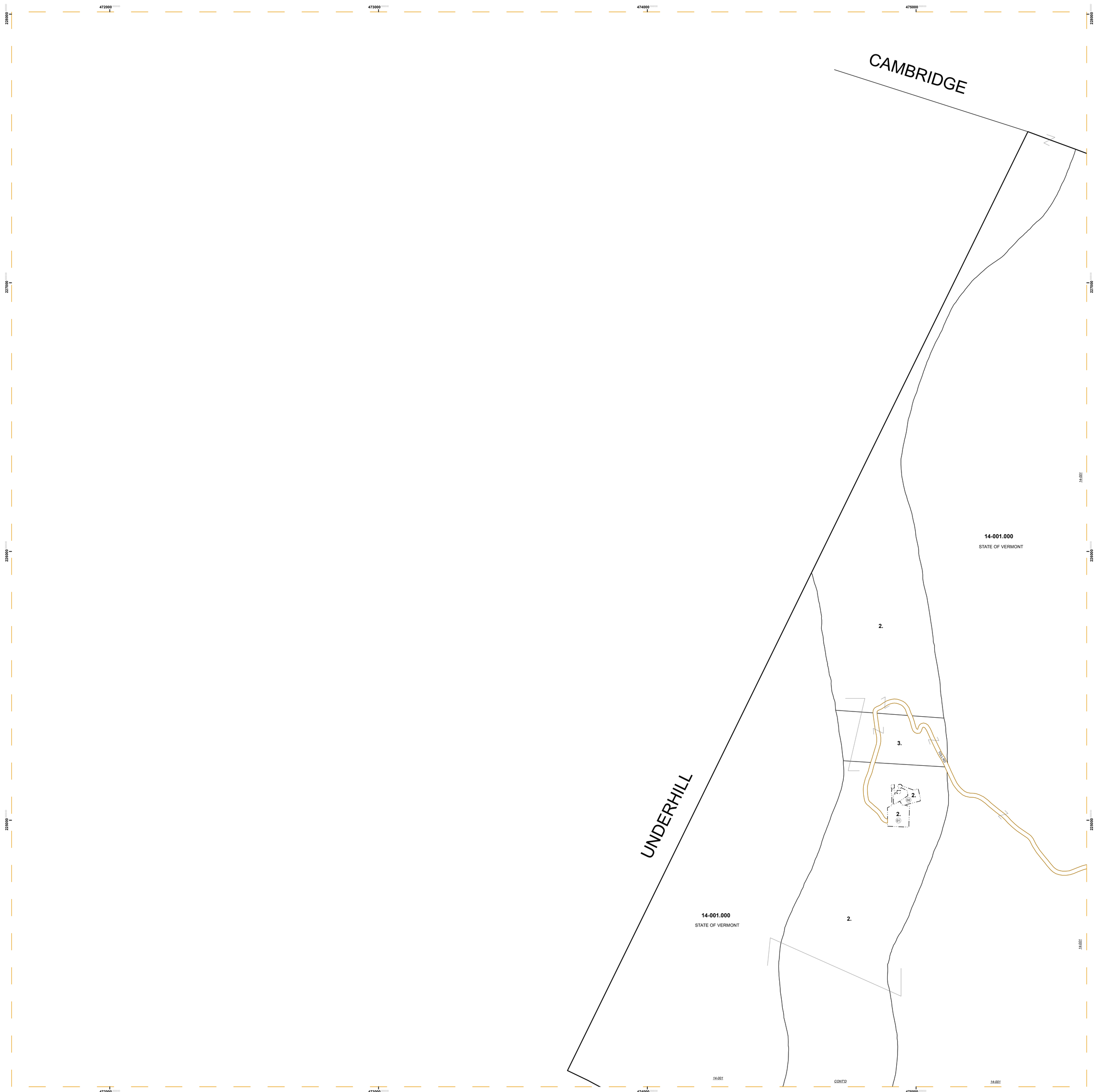

UPDATES AND DIGITAL MAPPING BY

R J TURNER COMPANY
656 VT Rt 17 Bristol, VT 05443 rjtcompany.net

THESE MAPS ARE FOR ASSESSMENT PURPOSES ONLY. THEY ARE NOT TO BE USED FOR DESCRIPTION, CONVEYANCE, OR DETERMINATION OF LEGAL TITLE.

Legend

- Parcel Boundary
- Public Road Right-of-Way
- Subparcel Boundary
- Town Boundary
- Right-of-Way
- Parcel Hooks
- Surface Water

14.01 Parcel Number
(1) Lot Number

1:5,000

0 250 500 1,000 Feet

0 100 200 400 Meters

TOWN OF
STOWE
VERMONT

UPDATED TO APRIL 1, 2020

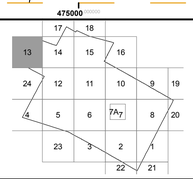

LOCAL MAP NO.
13
MT MANSFIELD

VERMONT SHEET 124224

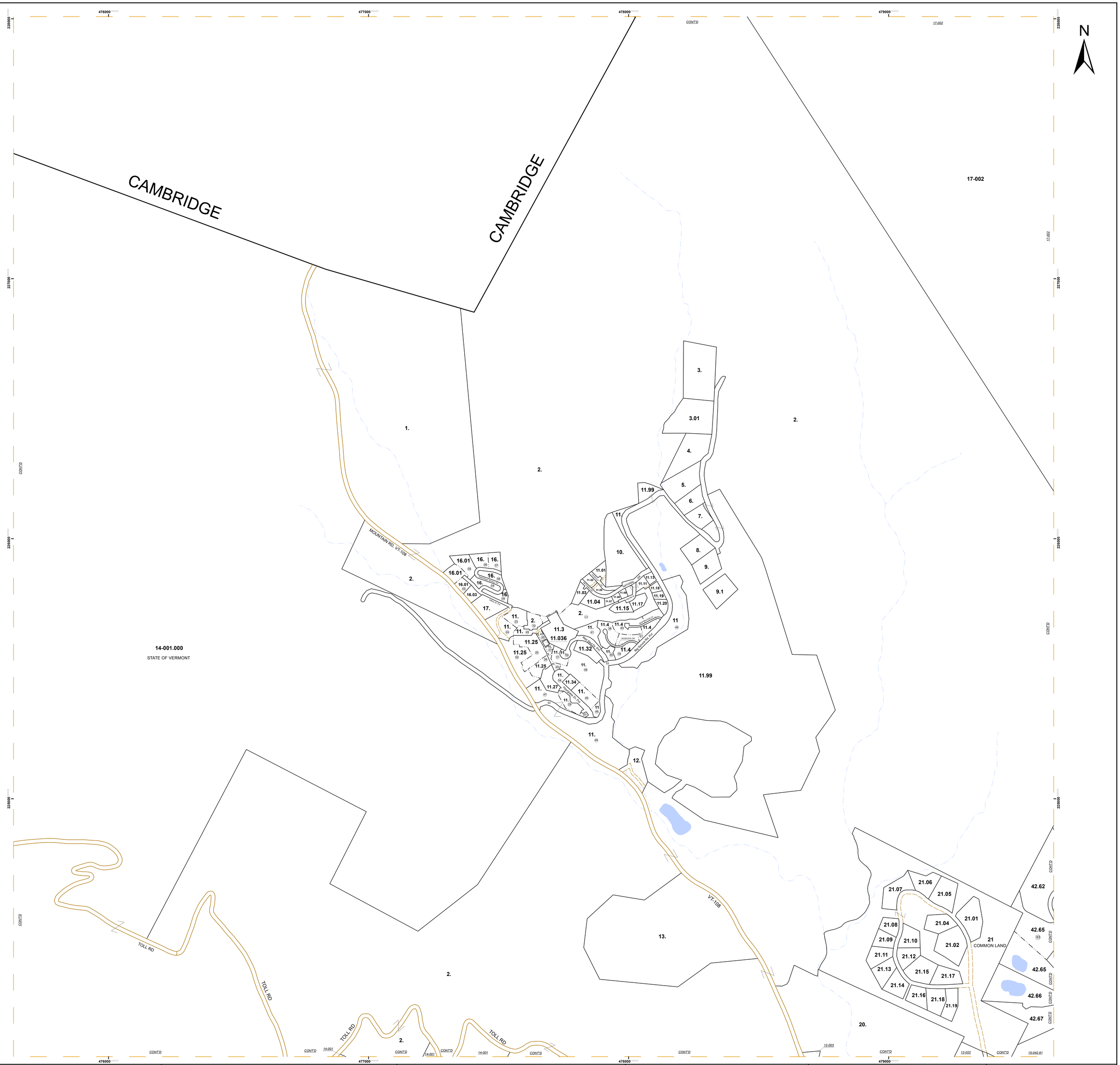

UPDATES AND DIGITAL MAPPING BY

R J TURNER COMPANY
656 VT Rt 17 Bristol, VT 05443 rjturnerco@gmail.net

THESE MAPS ARE FOR ASSESSMENT PURPOSES ONLY. THEY ARE NOT TO BE USED FOR DESCRIPTION, CONVEYANCE, OR DETERMINATION OF LEGAL TITLE.

Legend

- Parcel Boundary
- Public Road Right-of-Way
- Subparcel Boundary
- Town Boundary
- Right-of-Way
- Parcel Hooks
- Surface Water

14.01 Parcel Number
(1) Lot Number

1:5,000

0 250 500 1,000 Feet

0 100 200 400 Meters

TOWN OF
STOWE
VERMONT

UPDATED TO APRIL 1, 2020

LOCAL MAP NO.
14
MT MANSFIELD SKI AREAS

VERMONT SHEET 128224

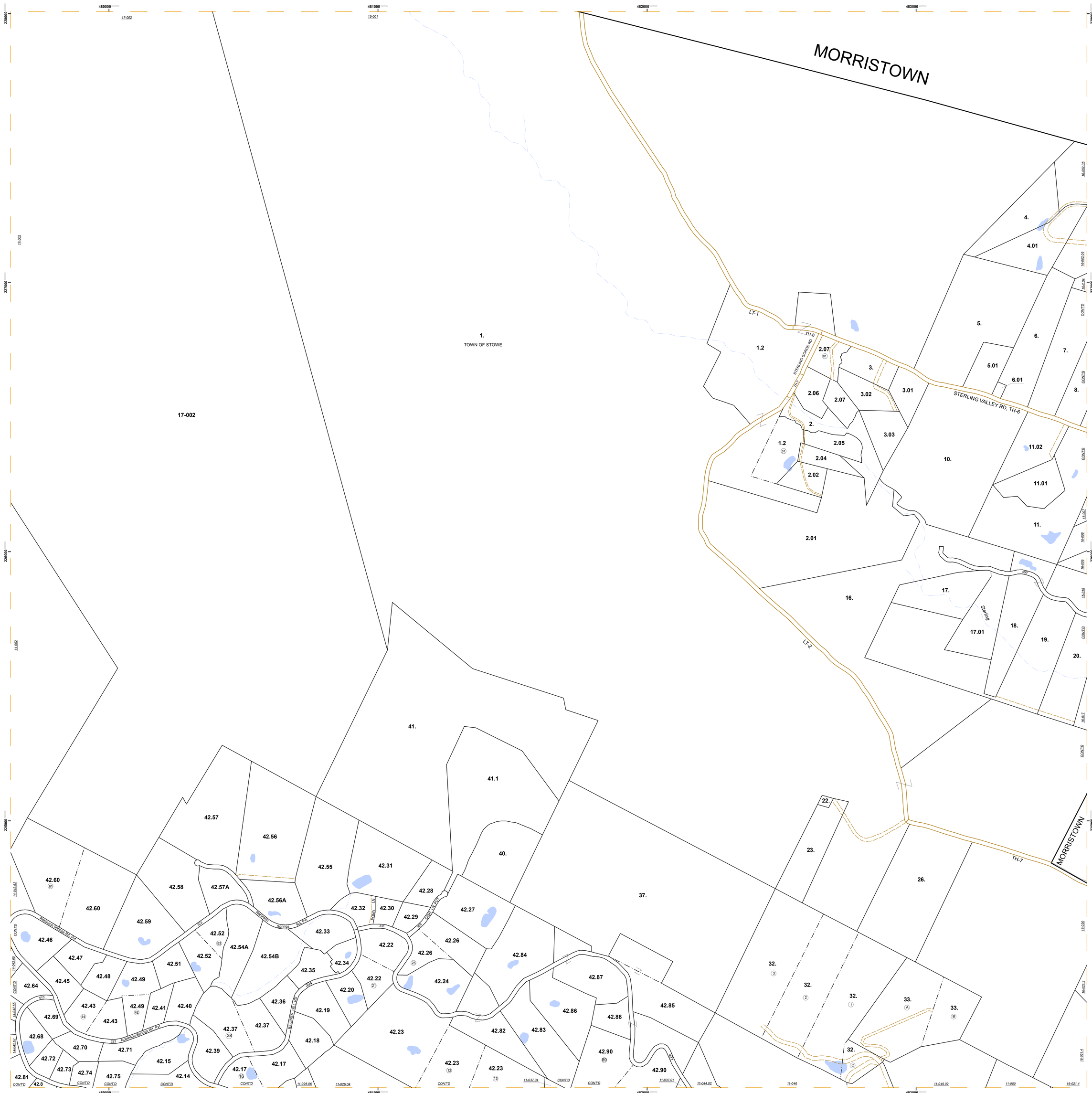

UPDATES AND DIGITAL MAPPING BY

R J TURNER COMPANY
656 VT Rt 17 Bristol, VT 05443 rjtcomp@gmavt.net

THESE MAPS ARE FOR ASSESSMENT PURPOSES ONLY. THEY ARE NOT TO BE USED FOR DESCRIPTION, CONVEYANCE, OR DETERMINATION OF LEGAL TITLE.

Legend

- Parcel Boundary
- Public Road Right-of-Way
- Subparcel Boundary
- Town Boundary
- Right-of-Way
- Parcel Hooks
- Surface Water

14.01 Parcel Number

(1) Lot Number

1:5,000

0 250 500 1,000 Feet

0 100 200 400 Meters

TOWN OF

STOWE

VERMONT

UPDATED TO APRIL 1, 2020

LOCAL MAP NO.

15

STERLING RANCH SOUTH

VERMONT SHEET 132224

UPDATES AND DIGITAL MAPPING BY

R J TURNER COMPANY
656 VT Rt 17 Bristol, VT 05443 rjdesigner4.net

THESE MAPS ARE FOR ASSESSMENT PURPOSES ONLY. THEY ARE NOT TO BE USED FOR DESCRIPTION, CONVEYANCE, OR DETERMINATION OF LEGAL TITLE.

Legend

- Parcel Boundary
- Public Road Right-of-Way
- Subparcel Boundary
- Town Boundary
- Right-of-Way
- Parcel Hooks
- Surface Water

14.01 Parcel Number

(1) Lot Number

1:5,000

0 250 500 1,000 Feet

0 100 200 400 Meters

TOWN OF

STOWE

VERMONT

UPDATED TO APRIL 1, 2020

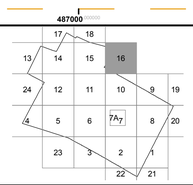

LOCAL MAP NO.

16

BULL MOOSE HILL

VERMONT SHEET 136224

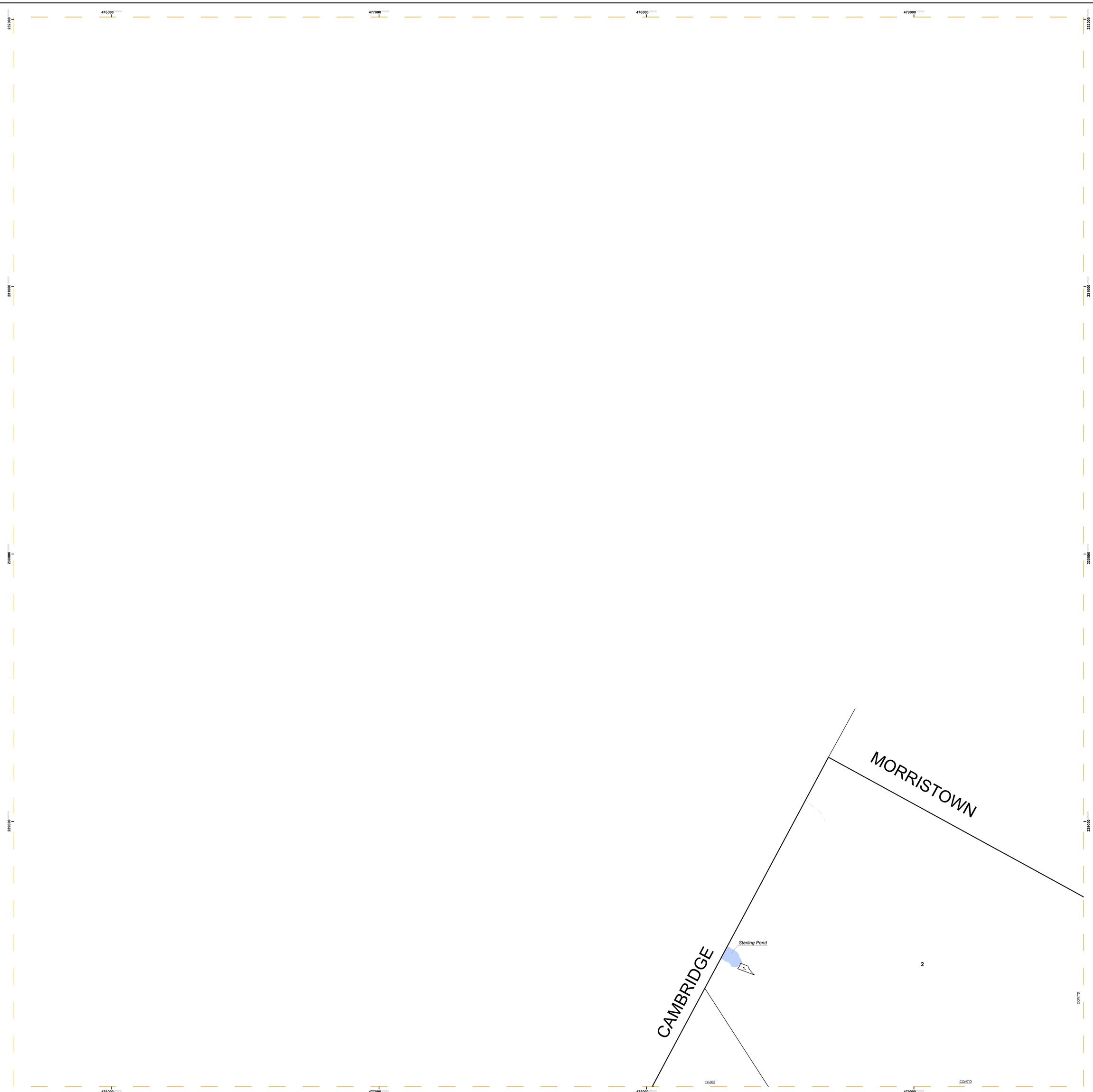

UPDATES AND DIGITAL MAPPING BY

R J TURNER COMPANY
656 VT Rt 17 Bristol, VT 05443 rjtco@gmavt.net

THESE MAPS ARE FOR ASSESSMENT PURPOSES ONLY. THEY ARE NOT TO BE USED FOR DESCRIPTION, CONVEYANCE, OR DETERMINATION OF LEGAL TITLE.

Legend

- Parcel Boundary
- Public Road Right-of-Way
- Subparcel Boundary
- Town Boundary
- Right-of-Way
- Parcel Hooks
- Surface Water

14.01 Parcel Number
(1) Lot Number

1:5,000

0 250 500 1,000 Feet

0 100 200 400 Meters

TOWN OF
STOWE
VERMONT

UPDATED TO APRIL 1, 2020

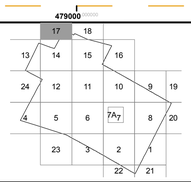

LOCAL MAP NO.
17
SMUGGLERS NOTCH

VERMONT SHEET 128228



UPDATES AND DIGITAL MAPPING BY

R J TURNER COMPANY
656 VT Rt 17 Bristol, VT 05443 rjtco@gmavt.net

THESE MAPS ARE FOR ASSESSMENT PURPOSES ONLY. THEY ARE NOT TO BE USED FOR DESCRIPTION, CONVEYANCE, OR DETERMINATION OF LEGAL TITLE.

Legend

- Parcel Boundary
- Public Road Right-of-Way
- Subparcel Boundary
- Town Boundary
- Right-of-Way
- Parcel Hooks
- Surface Water

14.01 Parcel Number

(1) Lot Number

1:5,000

0 250 500 1,000 Feet

0 100 200 400 Meters

TOWN OF

STOWE

VERMONT

UPDATED TO APRIL 1, 2020

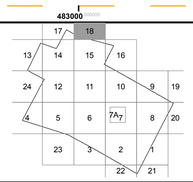

LOCAL MAP NO.

18

WHITE FACE MOUNTAIN

VERMONT SHEET 132228



UPDATES AND DIGITAL MAPPING BY

R J TURNER COMPANY
656 VT Rt 17 Bristol, VT 05443 rjtco@gmavt.net

THESE MAPS ARE FOR ASSESSMENT PURPOSES ONLY. THEY ARE NOT TO BE USED FOR DESCRIPTION, CONVEYANCE, OR DETERMINATION OF LEGAL TITLE.

Legend

- Parcel Boundary
- Public Road Right-of-Way
- Subparcel Boundary
- Town Boundary
- Right-of-Way
- Parcel Hooks
- Surface Water

14.01 Parcel Number
(1) Lot Number

1:5,000

0 250 500 1,000 Feet

0 100 200 400 Meters

TOWN OF
STOWE
VERMONT

UPDATED TO APRIL 1, 2020

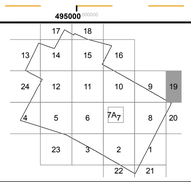

LOCAL MAP NO.
19
ELMORE MOUNTAIN ROAD

VERMONT SHEET 144220



UPDATES AND DIGITAL MAPPING BY

R J TURNER COMPANY
656 VT Rt 17 Bristol, VT 05443 rjtmc@gmavt.net

THESE MAPS ARE FOR ASSESSMENT PURPOSES ONLY. THEY ARE NOT TO BE USED FOR DESCRIPTION, CONVEYANCE, OR DETERMINATION OF LEGAL TITLE.

Legend

- Parcel Boundary
- Public Road Right-of-Way
- Subparcel Boundary
- Town Boundary
- Right-of-Way
- Parcel Hooks
- Surface Water

14.01 Parcel Number
(1) Lot Number

1:5,000

0 250 500 1,000 Feet

0 100 200 400 Meters

TOWN OF
STOWE
VERMONT

UPDATED TO APRIL 1, 2020

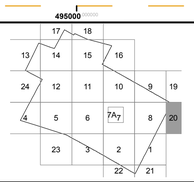

LOCAL MAP NO.
20
MT WORCESTER NORTH

VERMONT SHEET 144216



UPDATES AND DIGITAL MAPPING BY

R J TURNER COMPANY
656 VT Rt 17 Bristol, VT 05443 rjtmc@gmavt.net

THESE MAPS ARE FOR ASSESSMENT PURPOSES ONLY. THEY ARE NOT TO BE USED FOR DESCRIPTION, CONVEYANCE, OR DETERMINATION OF LEGAL TITLE.

Legend

- Parcel Boundary
- Public Road Right-of-Way
- Subparcel Boundary
- Town Boundary
- Right-of-Way
- Parcel Hooks
- Surface Water

14.01 Parcel Number

(1) Lot Number

1:5,000

0 250 500 1,000 Feet

0 100 200 400 Meters

TOWN OF

STOWE

VERMONT

UPDATED TO APRIL 1, 2020

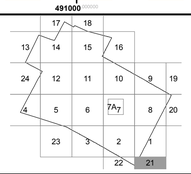

LOCAL MAP NO.

21

MT HUNGER-WORCESTER

VERMONT SHEET 140208

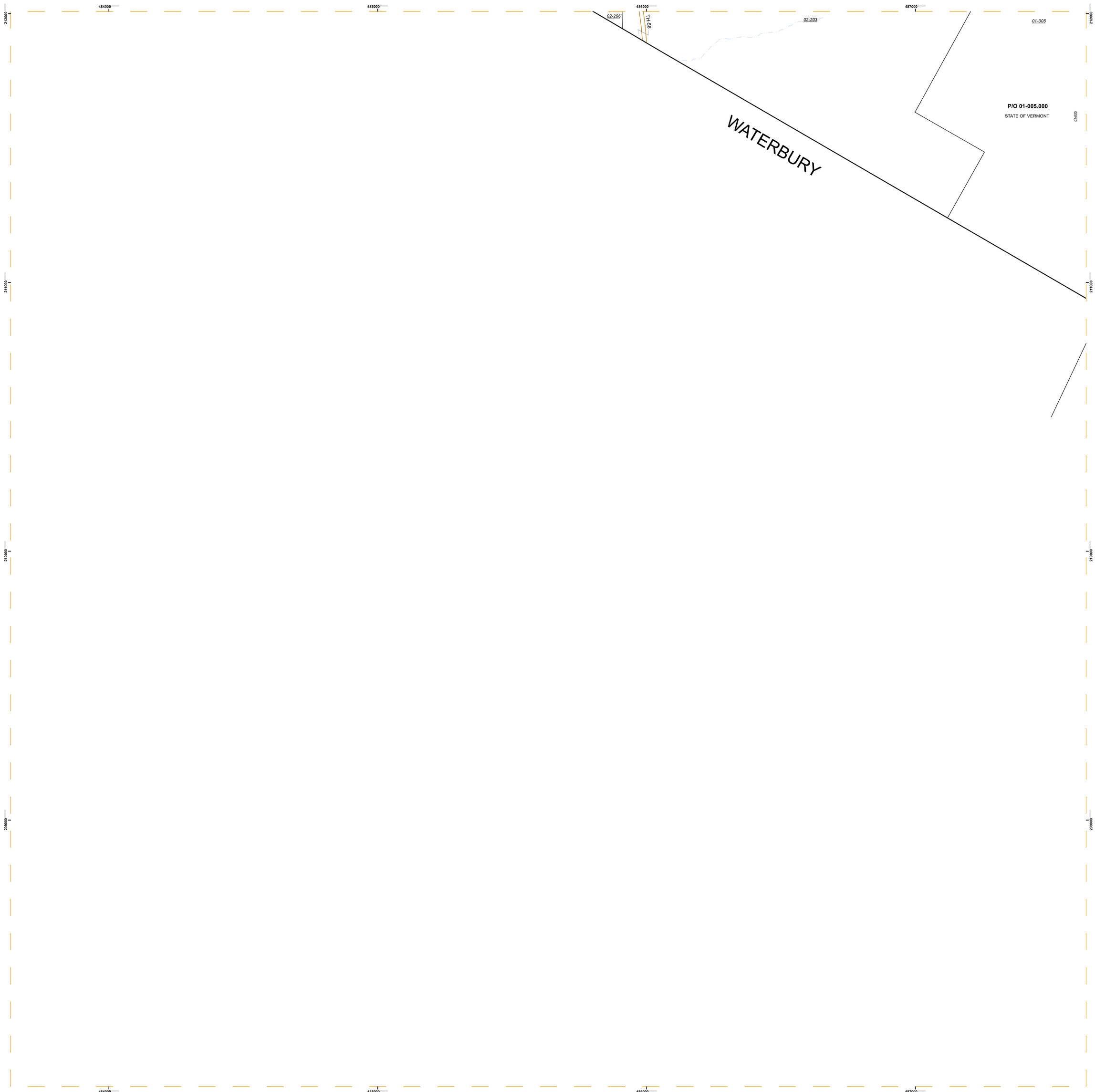

UPDATES AND DIGITAL MAPPING BY

R J TURNER COMPANY
656 VT Rt 17 Bristol, VT 05443 rjtmc@gmavt.net

THESE MAPS ARE FOR ASSESSMENT PURPOSES ONLY. THEY ARE NOT TO BE USED FOR DESCRIPTION, CONVEYANCE, OR DETERMINATION OF LEGAL TITLE.

Legend

- Parcel Boundary
- Public Road Right-of-Way
- Subparcel Boundary
- Town Boundary
- Right-of-Way
- Parcel Hooks
- Surface Water

14.01 Parcel Number
(1) Lot Number

1:5,000

0 250 500 1,000 Feet

0 100 200 400 Meters

TOWN OF

STOWE

VERMONT

UPDATED TO APRIL 1, 2020

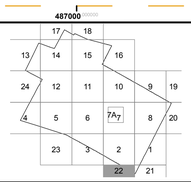

LOCAL MAP NO.

22

LOOMIS HILL

VERMONT SHEET 136208



UPDATES AND DIGITAL MAPPING BY

R J TURNER COMPANY
656 VT Rt 17 Bristol, VT 05443 rjtco@gmavt.net

THESE MAPS ARE FOR ASSESSMENT PURPOSES ONLY. THEY ARE NOT TO BE USED FOR DESCRIPTION, CONVEYANCE, OR DETERMINATION OF LEGAL TITLE.

Legend

- Parcel Boundary
- Public Road Right-of-Way
- Subparcel Boundary
- Town Boundary
- Right-of-Way
- Parcel Hooks
- Surface Water

14.01 Parcel Number

(1) Lot Number

1:5,000

0 250 500 1,000 Feet

0 100 200 400 Meters

TOWN OF

STOWE

VERMONT

UPDATED TO APRIL 1, 2020

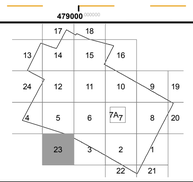

LOCAL MAP NO.

23

COTTON BROOK

VERMONT SHEET 128212

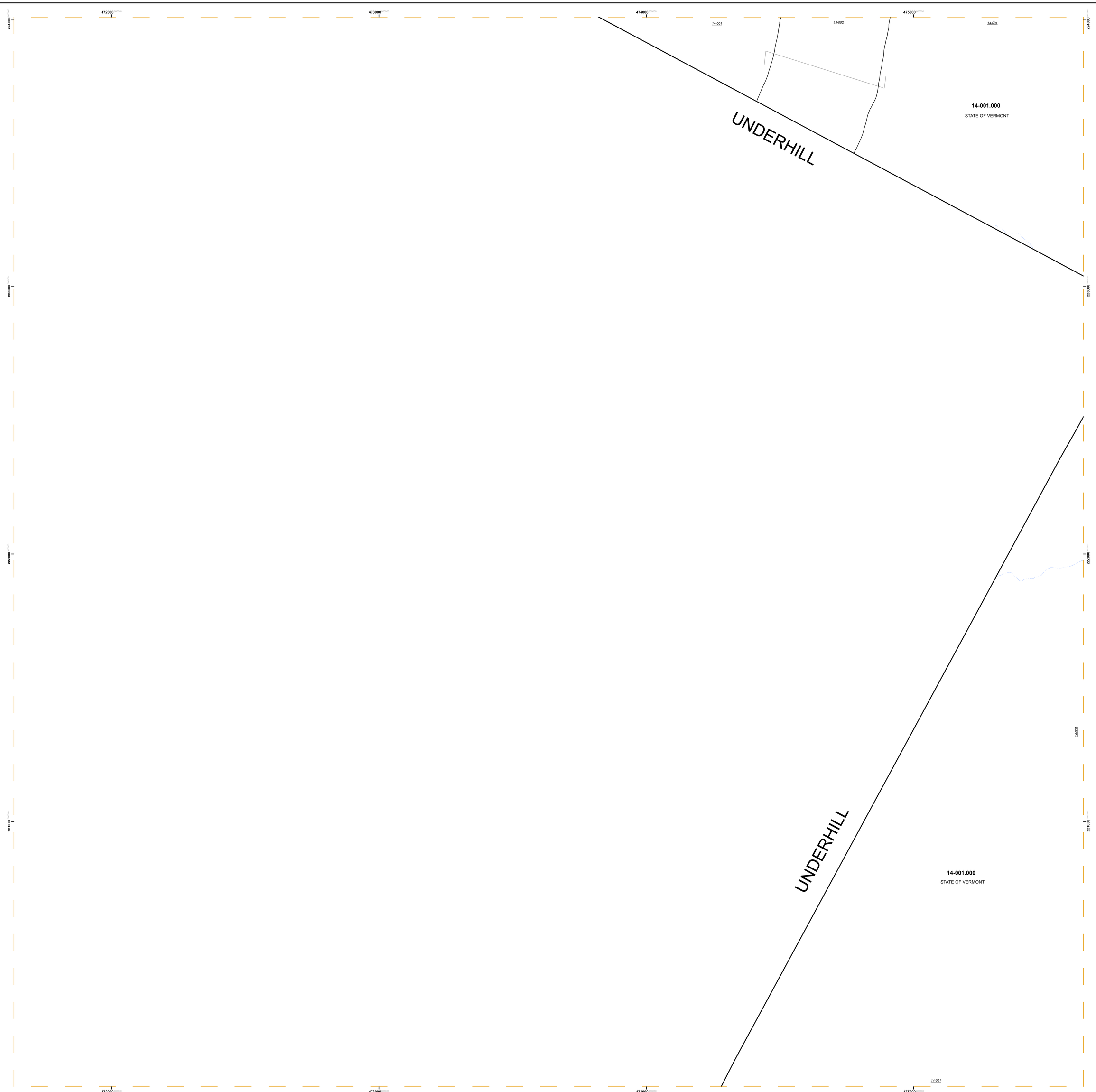

UPDATES AND DIGITAL MAPPING BY

R J TURNER COMPANY
656 VT Rt 17 Bristol, VT 05443 rjtco@gmavt.net

THESE MAPS ARE FOR ASSESSMENT PURPOSES ONLY. THEY ARE NOT TO BE USED FOR DESCRIPTION, CONVEYANCE, OR DETERMINATION OF LEGAL TITLE.

Legend

- Parcel Boundary
- Public Road Right-of-Way
- Subparcel Boundary
- Town Boundary
- Right-of-Way
- Parcel Hooks
- Surface Water

14.01 Parcel Number
(1) Lot Number

1:5,000

0 250 500 1,000 Feet

0 100 200 400 Meters

TOWN OF
STOWE
VERMONT

UPDATED TO APRIL 1, 2020

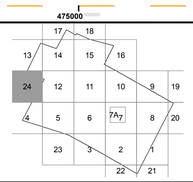

LOCAL MAP NO.
24
NEEDLE'S EYE

VERMONT SHEET 124220