PROPERTY TAX MAP
TOWN OF
STOWE, VERMONT

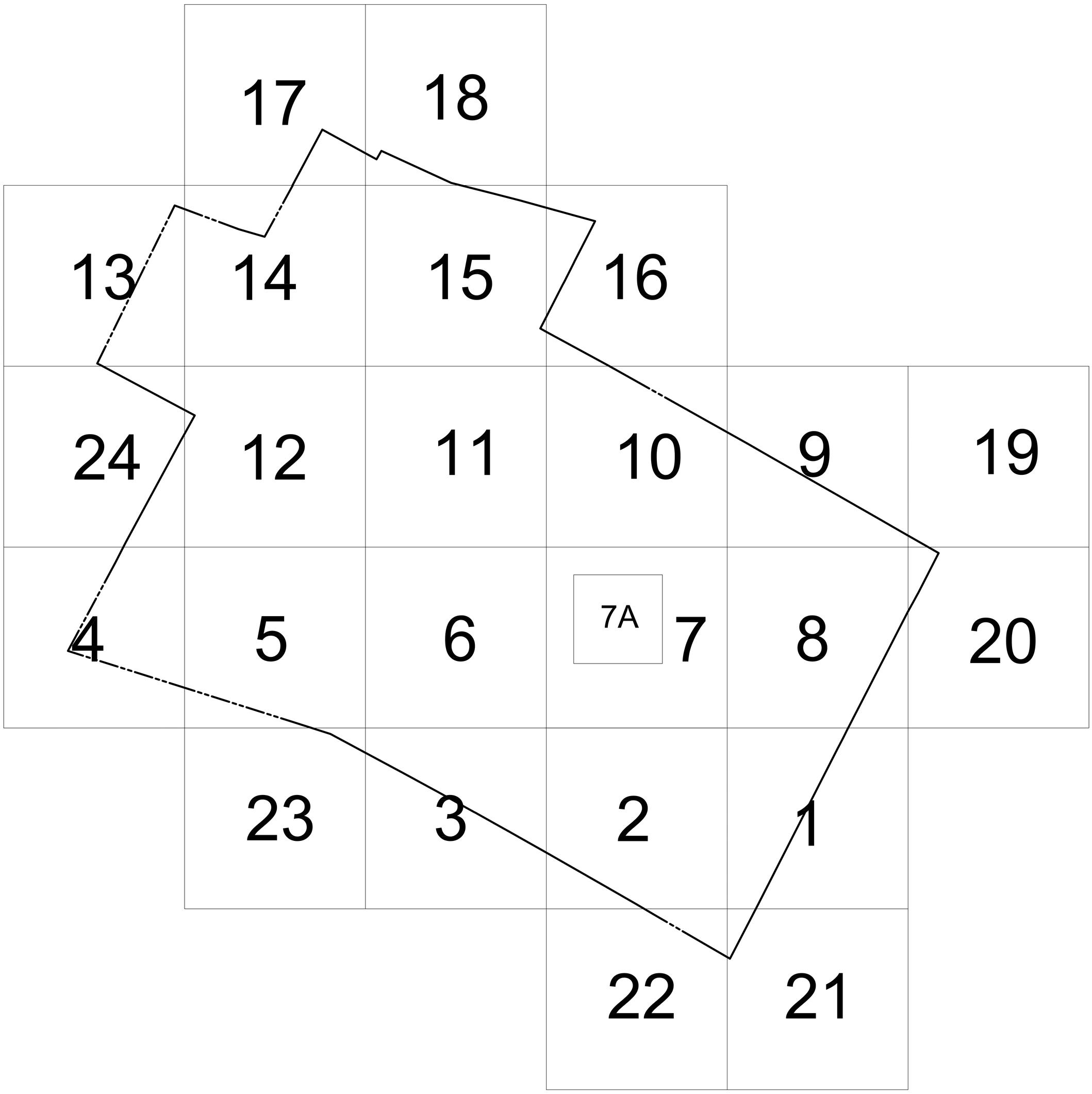

UPDATES AND DIGITAL MAPPING BY
RJ TURNER
C O M P A N Y
656 VT RTE 17 · BRISTOL, VT 05443
802-453-2171 rjtco@gmavt.net

THESE MAPS ARE FOR ASSESSMENT PURPOSES ONLY.
THEY ARE NOT TO BE USED FOR DESCRIPTION,
CONVEYANCE, OR DETERMINATION OF LEGAL TITLE.

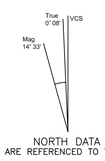

NORTH DATA
ANGLES ARE REFERENCED TO TRUE NORTH

Updated to April 1, 2016

INDEX

SCALE 1:5000

Meters 0 100 200 300 400 500 600 700 800 900 1000
Kilometers 0.1 0.2 0.3 0.4 0.5 0.6 0.7 0.8 0.9 1.00
Feet 500 1000 1500 2000 2500 3000
Yards 100 200 300 400 500 600 700 800 900 1000

AN OVERLAY OF
VERMONT BASE MAP ORTHOPHOTOMAP
SHEET NO. 140212, STOWE PINNACLE
SERIES 5000

PROPERTY TAX MAP
TOWN OF
STOWE, VERMONT

UPDATES AND DIGITAL MAPPING BY
RJ TURNER
C O M P A N Y
656 VT RTE 17 · BRISTOL, VT 05443
802-453-2171 rjtco@gmavt.net
Updated to April 1, 2016

L E G E N D

Property Line
Right-of-Way
(Not a property line)
Town Boundary
Interior Subdivision Line
Stream
Pond or River
Parcel Number 205.
Lot Number 1
Parcel "Hooks"

NORTH DATA
ANGLES ARE REFERENCED TO TRUE NORTH
True 0° 00' | VCS
Mag 14° 33'

SHEET LOCATION MAP

	17	18			
13	14	15	16		
24	12	11	10	9	19
4	5	6	7	8	20
	23	3	2	1	
			22	21	

THESE MAPS ARE FOR ASSESSMENT PURPOSES ONLY. THEY ARE NOT TO BE USED FOR DESCRIPTION, CONVEYANCE, OR DETERMINATION OF LEGAL TITLE.

LOCAL MAP NO.
1

SCALE 1:5000

Meters 0 100 200 300 400 500 600 700 800 900 1000
Kilometers 0.1 0.2 0.3 0.4 0.5 0.6 0.7 0.8 0.9 1.00
Feet 500 1000 1500 2000 2500 3000
Yards 100 200 300 400 500 600 700 800 900 1000

AN OVERLAY OF
VERMONT BASE MAP ORTHOPHOTOMAP
SHEET NO. 136212, STOWE HOLLOW SOUTH
SERIES 5000

PROPERTY TAX MAP
TOWN OF
STOWE, VERMONT

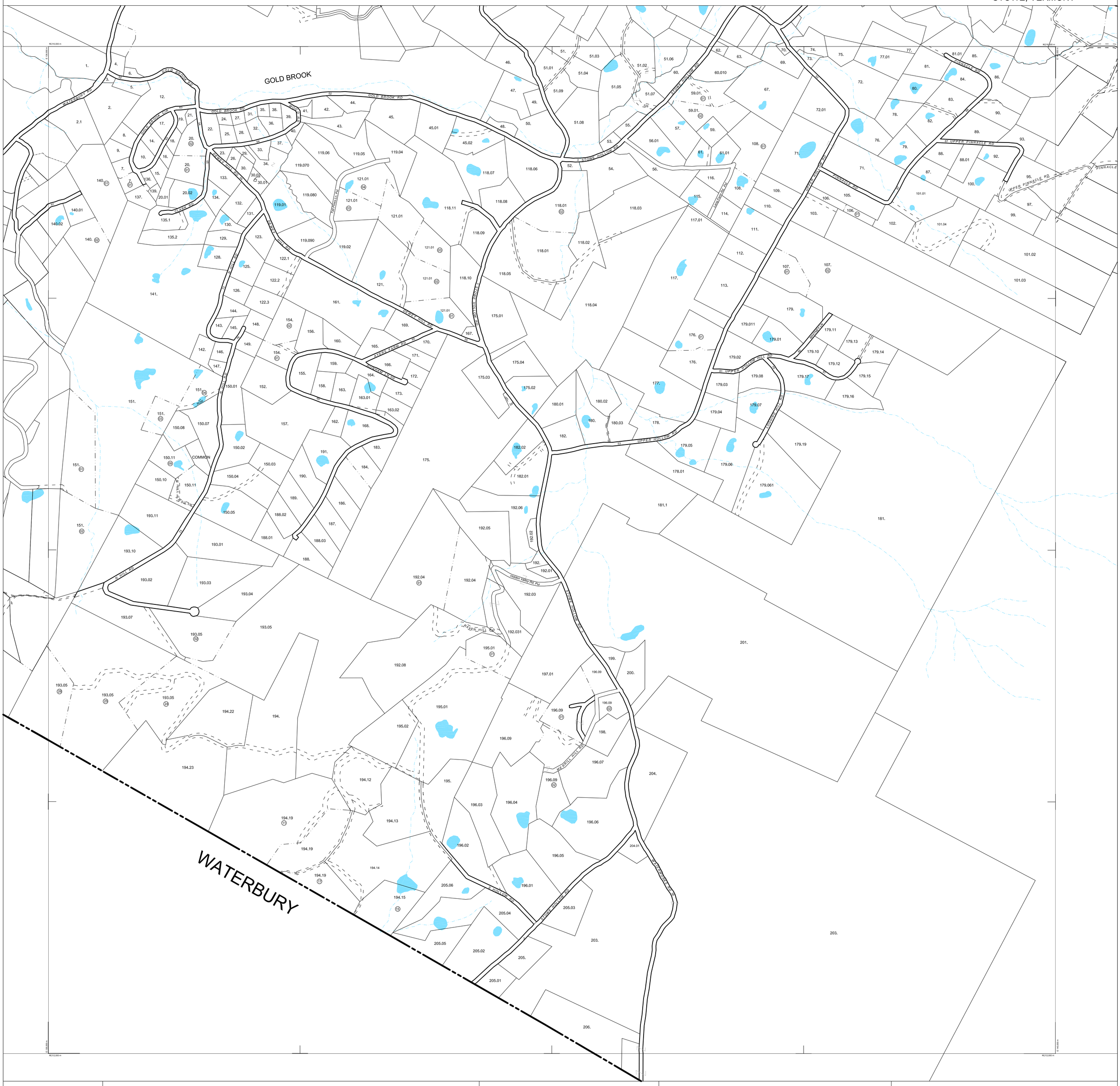

UPDATES AND DIGITAL MAPPING BY
RJ TURNER COMPANY
656 VT RTE 17 · BRISTOL, VT 05443
802-453-2171 rjtco@gmavt.net
Updated to April 1, 2016

L E G E N D

Property Line
Right-of-Way
(Not a property line)
Town Boundary
Interior Subdivision Line
Stream
Pond or River
Parcel Number 205.
Lot Number 1
Parcel "Hooks"

NORTH DATA
ANGLES ARE REFERENCED TO TRUE NORTH
True 0° 00' | VCS
Mag 14° 33'

SHEET LOCATION MAP

	17	18			
13	14	15	16		
24	12	11	10	9	19
4	5	6	7	8	20
	23	3	2	1	
			22	21	

THESE MAPS ARE FOR ASSESSMENT PURPOSES ONLY. THEY ARE NOT TO BE USED FOR DESCRIPTION, CONVEYANCE, OR DETERMINATION OF LEGAL TITLE.

LOCAL MAP NO.
2

SCALE 1:5000

AN OVERLAY OF
VERMONT BASE MAP ORTHOPHOTOMAP
SHEET NO. 132212, MOSCOW
SERIES 5000

PROPERTY TAX MAP
TOWN OF
STOWE, VERMONT

UPDATES AND DIGITAL MAPPING BY
RJ TURNER COMPANY
656 VT RTE 17 · BRISTOL, VT 05443
802-453-2171 rjtco@gmavt.net
Updated to April 1, 2016

L E G E N D

Property Line
Right-of-Way
(Not a property line)
Town Boundary
Interior Subdivision Line
Stream
Pond or River
Parcel Number 205.
Lot Number 1
Parcel "Hooks"

NORTH DATA
ANGLES ARE REFERENCED TO TRUE NORTH
True 0° 00' | VCS
Mag 14° 33'

SHEET LOCATION MAP

	17	18			
13	14	15	16		
24	12	11	10	9	19
4	5	6	7	8	20
	23	3	2	1	
			22	21	

THESE MAPS ARE FOR ASSESSMENT PURPOSES ONLY. THEY ARE NOT TO BE USED FOR DESCRIPTION, CONVEYANCE, OR DETERMINATION OF LEGAL TITLE.

LOCAL MAP NO.
3

SCALE 1:5000

Meters 0 100 200 300 400 500 600 700 800 900 1000
Kilometers 0.1 0.2 0.3 0.4 0.5 0.6 0.7 0.8 0.9 1.00
Feet 500 1000 1500 2000 2500 3000
Yards 100 200 300 400 500 600 700 800 900 1000

AN OVERLAY OF
VERMONT BASE MAP ORTHOPHOTOMAP
SHEET NO. 124216, LAKE MANSFIELD
SERIES 5000

PROPERTY TAX MAP
TOWN OF
STOWE, VERMONT

UPDATES AND DIGITAL MAPPING BY
RJ TURNER COMPANY
656 VT RTE 17 • BRISTOL, VT 05443
802-453-2171 rjtco@gmavt.net
Updated to April 1, 2016

L E G E N D

Property Line
Right-of-Way
(Not a property line)
Town Boundary
Interior Subdivision Line
Stream
Pond or River
Parcel Number 205.
Lot Number 1
Parcel "Hooks"

True 0° 00' | VCS
Mag 14° 33'

NORTH DATA
ANGLES ARE REFERENCED TO TRUE NORTH

SHEET LOCATION MAP

	17	18			
13	14	15	16		
24	12	11	10	9	19
4	5	6	7	8	20
	23	3	2	1	
			22	21	

THESE MAPS ARE FOR ASSESSMENT PURPOSES ONLY. THEY ARE NOT TO BE USED FOR DESCRIPTION, CONVEYANCE, OR DETERMINATION OF LEGAL TITLE.

LOCAL MAP NO.
4

SCALE 1:5000

Meters 0 100 200 300 400 500 600 700 800 900 1000
Kilometers 0.1 0.2 0.3 0.4 0.5 0.6 0.7 0.8 0.9 1.00
Feet 500 1000 1500 2000 2500 3000
Yards 100 200 300 400 500 600 700 800 900 1000

AN OVERLAY OF
VERMONT BASE MAP ORTHOPHOTOMAP
SHEET NO. 128216, STOWE-WATERBURY
SERIES 5000

PROPERTY TAX MAP
TOWN OF
STOWE, VERMONT

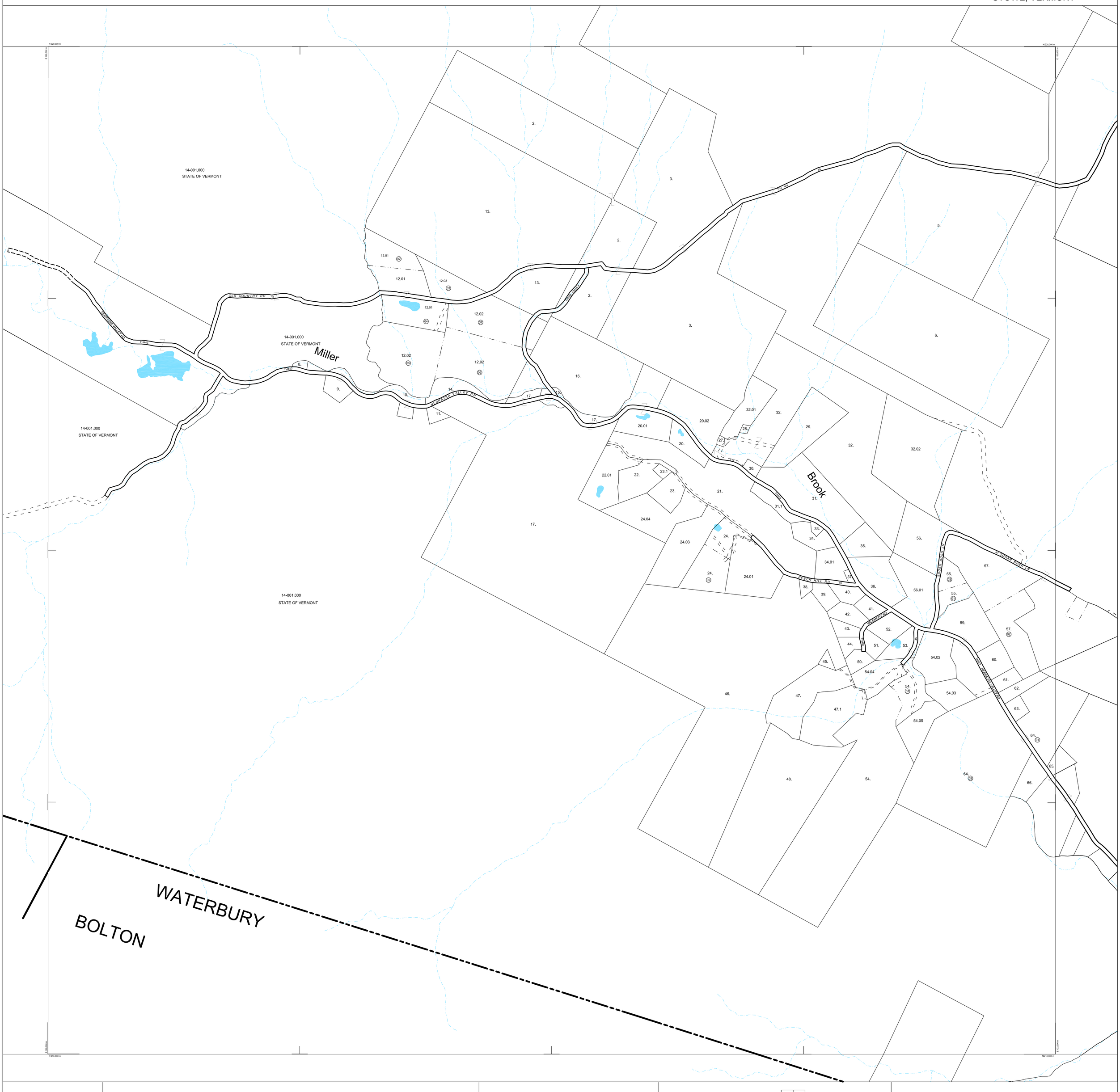

UPDATES AND DIGITAL MAPPING BY
RJ TURNER COMPANY
656 VT RTE 17 · BRISTOL, VT 05443
802-453-2171 rjtco@myvt.net
Updated to April 1, 2016

L E G E N D

Property Line
Right-of-Way
(Not a property line)
Town Boundary
Interior Subdivision Line
Stream
Pond or River
Parcel Number 205.
Lot Number 1
Parcel "Hooks"

True 0° 00' | VCS
Mag 14° 33'
NORTH DATA
ANGLES ARE REFERENCED TO TRUE NORTH

SHEET LOCATION MAP

	17	18			
13	14	15	16		
24	12	11	10	9	19
4	5	6	7	8	20
	23	3	2	1	
		22	21		

THESE MAPS ARE FOR ASSESSMENT PURPOSES ONLY. THEY ARE NOT TO BE USED FOR DESCRIPTION, CONVEYANCE, OR DETERMINATION OF LEGAL TITLE.

LOCAL MAP NO.
5

SCALE 1:5000

Meters 0 100 200 300 400 500 600 700 800 900 1000
Kilometers 0.1 0.2 0.3 0.4 0.5 0.6 0.7 0.8 0.9 1.00
Feet 500 1000 1500 2000 2500 3000
Yards 100 200 300 400 500 600 700 800 900 1000

AN OVERLAY OF
VERMONT BASE MAP ORTHOPHOTOMAP
SHEET NO. 132216, LUCE HILL
SERIES 5000

PROPERTY TAX MAP
TOWN OF
STOWE, VERMONT

UPDATES AND DIGITAL MAPPING BY
RJ TURNER COMPANY
656 VT RTE 17 · BRISTOL, VT 05443
802-453-2171 rjtcco@gmavt.net
Updated to April 1, 2016

L E G E N D

Property Line
Right-of-Way
(Not a property line)
Town Boundary
Interior Subdivision Line
Stream
Pond or River
Parcel Number 205.
Lot Number 1
Parcel "Hooks"

True 0° 00' | VCS
Mag 14° 33'

NORTH DATA
ANGLES ARE REFERENCED TO TRUE NORTH

SHEET LOCATION MAP

	17	18			
13	14	15	16		
24	12	11	10	9	19
4	5	6	7	8	20
	23	3	2	1	
			22	21	

THESE MAPS ARE FOR ASSESSMENT PURPOSES ONLY. THEY ARE NOT TO BE USED FOR DESCRIPTION, CONVEYANCE, OR DETERMINATION OF LEGAL TITLE.

LOCAL MAP NO.
6

SCALE 1:5000

Meters 0 100 200 300 400 500 600 700 800 900 1000
Kilometers 0 0.1 0.2 0.3 0.4 0.5 0.6 0.7 0.8 0.9 1.00
Feet 500 0 1000 1500 2000 2500 3000
Yards 100 200 300 400 500 600 700 800 900 1000

AN OVERLAY OF
VERMONT BASE MAP ORTHOPHOTOMAP
SHEET NO. 136216, STOWE
SERIES 5000

PROPERTY TAX MAP
TOWN OF
STOWE, VERMONT

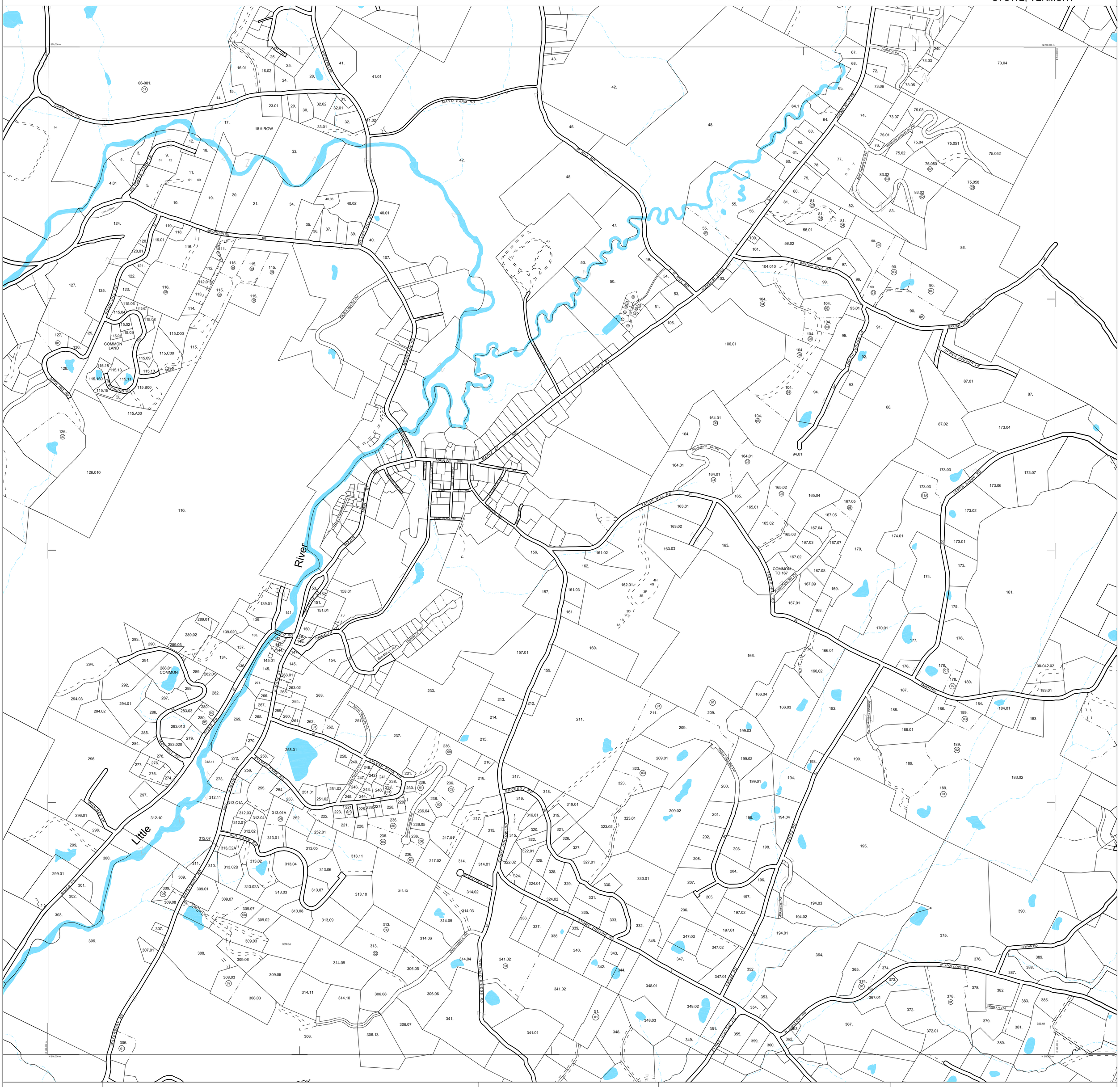

UPDATES AND DIGITAL MAPPING BY
RJ TURNER COMPANY
656 VT RTE 17 · BRISTOL, VT 05443
802-453-2171 rjtco@gmavt.net
Updated to April 1, 2016

L E G E N D

Property Line
Right-of-Way
(Not a property line)
Town Boundary
Interior Subdivision Line
Stream
Pond or River
Parcel Number 205.
Lot Number 1
Parcel "Hooks"

True 0° 08' | VCS
Mag 14° 33'
NORTH DATA
ANGLES ARE REFERENCED TO TRUE NORTH

SHEET LOCATION MAP

		17	18			
13	14	15	16			
24	12	11	10	9	19	
4	5	6	7	8	20	
	23	3	2	1		
		22	21			

THESE MAPS ARE FOR ASSESSMENT PURPOSES ONLY. THEY ARE NOT TO BE USED FOR DESCRIPTION, CONVEYANCE, OR DETERMINATION OF LEGAL TITLE.

LOCAL MAP NO.
7

SCALE 1:2500

Meters 0 50 100 150 200 250 300 350 400 450 500
Kilometers 0 0.05 0.1 0.15 0.2 0.25 0.3 0.35 0.4 0.45 0.50
Feet 0 250 500 750 1000 1250 1500
Yards 0 50 100 150 200 250 300 350 400 450 500

PROPERTY TAX MAP
TOWN OF
STOWE, VERMONT

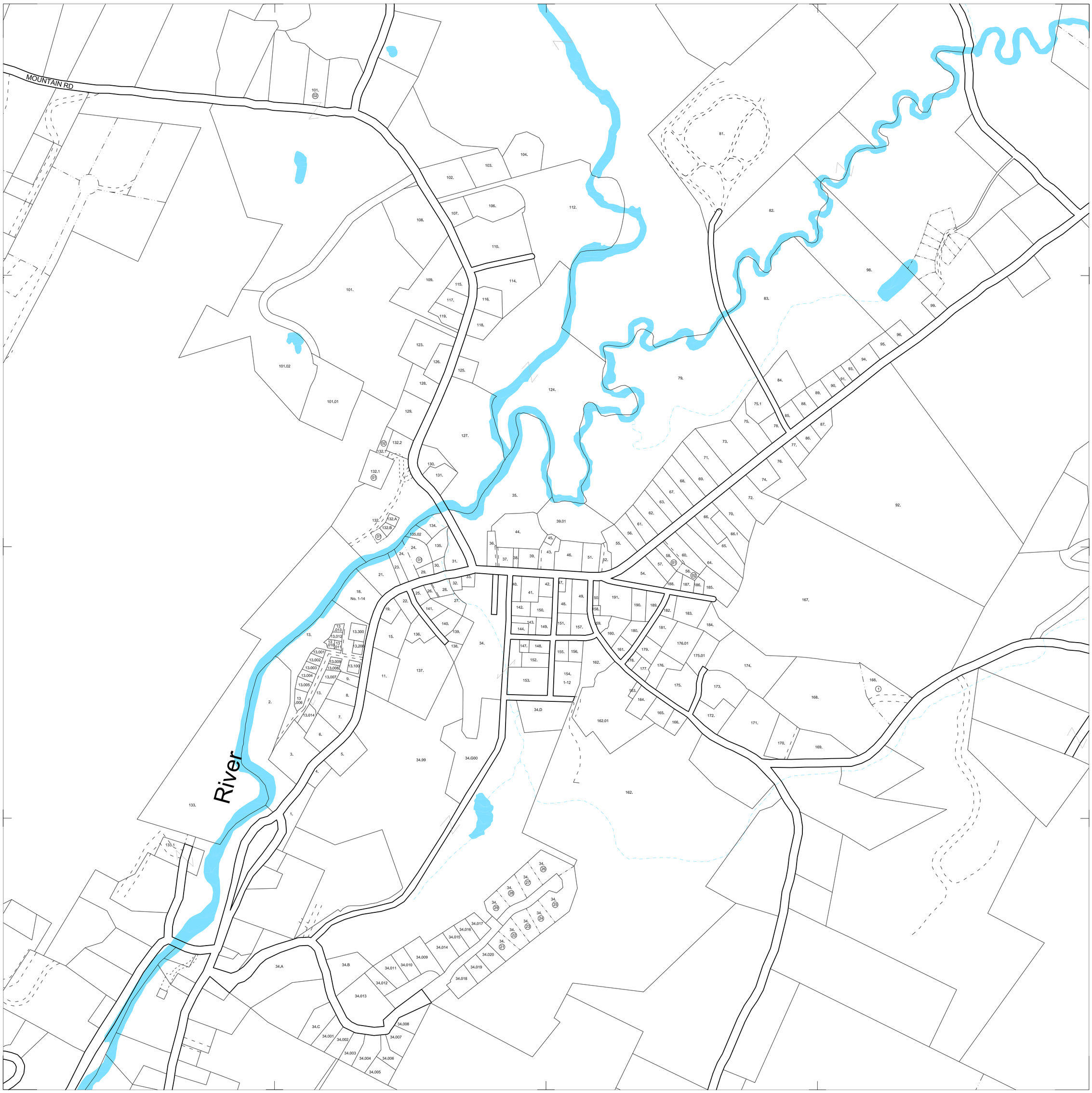

UPDATES AND DIGITAL MAPPING BY
RJ TURNER COMPANY
656 VT RTE 17 · BRISTOL, VT 05443
802-453-2171 rjtco@gmavt.net
Updated to April 1, 2016

L E G E N D

Property Line
Right-of-Way
(Not a property line)
Town Boundary
Interior Subdivision Line
Stream
Pond or River
Parcel Number 205.
Lot Number 1
Parcel "Hooks"

NORTH DATA
ANGLES ARE REFERENCED TO TRUE NORTH
True 0° 08' | VCS
Mag 14° 33'

SHEET LOCATION MAP

	17	18			
13	14	15	16		
24	12	11	10	9	19
4	5	6	7	8	20
	23	3	2	1	
			22	21	

THESE MAPS ARE FOR ASSESSMENT PURPOSES ONLY. THEY ARE NOT TO BE USED FOR DESCRIPTION, CONVEYANCE, OR DETERMINATION OF LEGAL TITLE.

LOCAL MAP NO.
7A

SCALE 1:5000

Meters 0 100 200 300 400 500 600 700 800 900 1000
Kilometers 0.1 0.2 0.3 0.4 0.5 0.6 0.7 0.8 0.9 1.00
Feet 500 1000 1500 2000 2500 3000
Yards 100 200 300 400 500 600 700 800 900 1000

AN OVERLAY OF
VERMONT BASE MAP ORTHOPHOTOMAP
SHEET NO. 140216, STOWE-WORCESTER
SERIES 5000

PROPERTY TAX MAP
TOWN OF
STOWE, VERMONT

UPDATES AND DIGITAL MAPPING BY
RJ TURNER COMPANY
656 VT RTE 17 · BRISTOL, VT 05443
802-453-2171 rjtco@gmavt.net
Updated to April 1, 2016

L E G E N D

Property Line
Right-of-Way
(Not a property line)
Town Boundary
Interior Subdivision Line
Stream
Pond or River
Parcel Number 205.
Lot Number 1
Parcel "Hooks"

True 0° 00' | VCS
Mag 14° 33'
NORTH DATA
ANGLES ARE REFERENCED TO TRUE NORTH

SHEET LOCATION MAP

	17	18			
13	14	15	16		
24	12	11	10	9	19
4	5	6	7	8	20
	23	3	2	1	
			22	21	

THESE MAPS ARE FOR ASSESSMENT PURPOSES ONLY. THEY ARE NOT TO BE USED FOR DESCRIPTION, CONVEYANCE, OR DETERMINATION OF LEGAL TITLE.

LOCAL MAP NO.
8

SCALE 1:5000

Meters 0 100 200 300 400 500 600 700 800 900 1000
Kilometers 0.1 0.2 0.3 0.4 0.5 0.6 0.7 0.8 0.9 1.00
Feet 500 1000 1500 2000 2500 3000
Yards 100 200 300 400 500 600 700 800 900 1000

AN OVERLAY OF
VERMONT BASE MAP ORTHOPHOTOMAP
SHEET NO. 140220, MOSS GLEN FALLS
SERIES 5000

PROPERTY TAX MAP
TOWN OF
STOWE, VERMONT

UPDATES AND DIGITAL MAPPING BY
RJ TURNER COMPANY
656 VT RTE 17 · BRISTOL, VT 05443
802-453-2171 rjtco@maxvt.net
Updated to April 1, 2016

L E G E N D

Property Line
Right-of-Way
(Not a property line)
Town Boundary
Interior Subdivision Line
Stream
Pond or River
Parcel Number 205.
Lot Number 1
Parcel "Hooks"

True 0° 08' VCS
Mag 14° 33'
NORTH DATA
ANGLES ARE REFERENCED TO TRUE NORTH

SHEET LOCATION MAP

	17	18			
13	14	15	16		
24	12	11	10	9	19
4	5	6	7	8	20
	23	3	2	1	
			22	21	

THESE MAPS ARE FOR ASSESSMENT PURPOSES ONLY. THEY ARE NOT TO BE USED FOR DESCRIPTION, CONVEYANCE, OR DETERMINATION OF LEGAL TITLE.

LOCAL MAP NO.
9

SCALE 1:5000

Meters / Kilometers / Feet / Yards

AN OVERLAY OF
VERMONT BASE MAP ORTHOPHOTOMAP
SHEET NO. 136220, ROUND TOP
SERIES 5000

PROPERTY TAX MAP
TOWN OF
STOWE, VERMONT

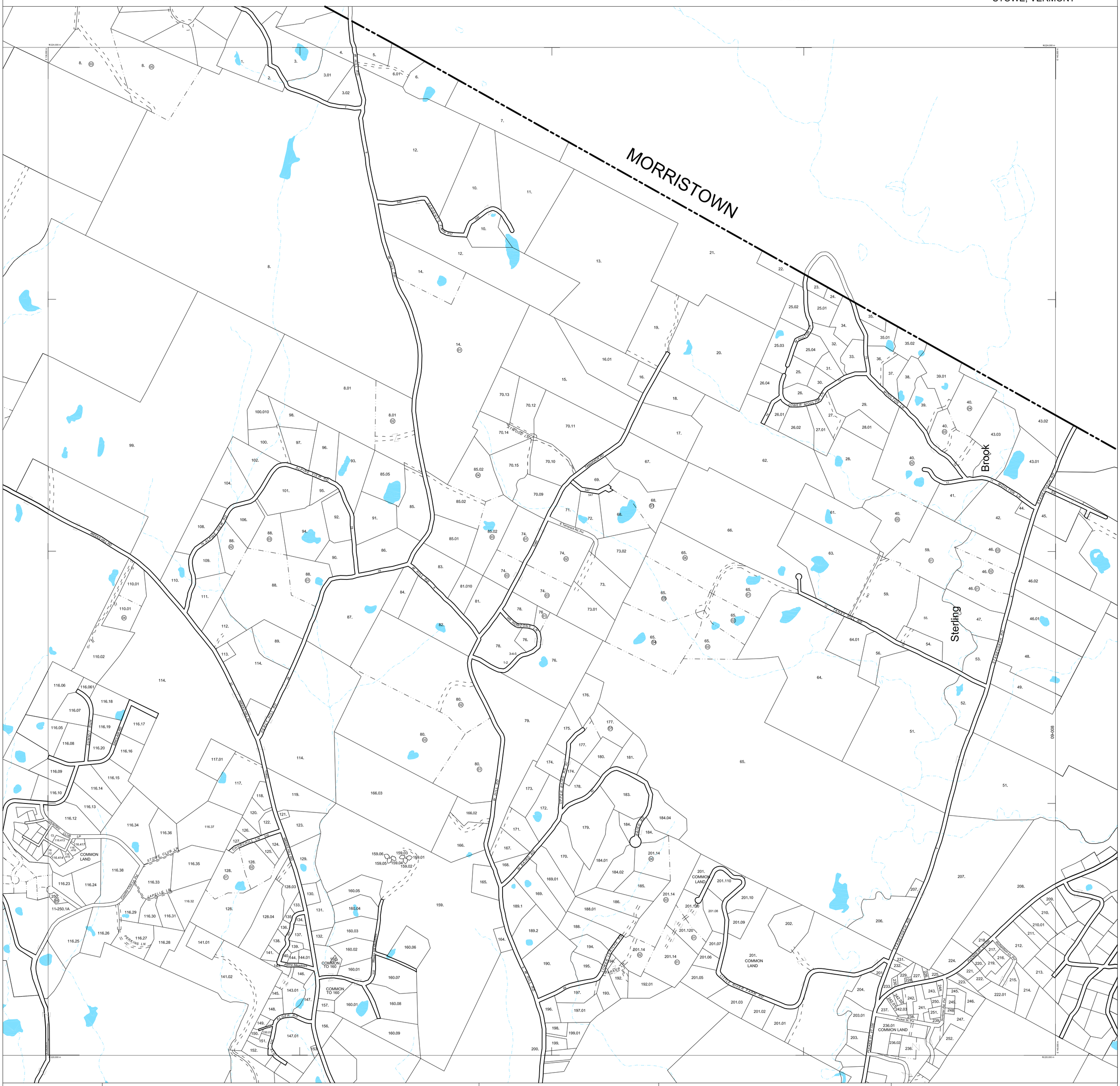

UPDATES AND DIGITAL MAPPING BY
RJ TURNER COMPANY
656 VT RTE 17 · BRISTOL, VT 05443
802-453-2171 · rjtco@gmavt.net
Updated to April 1, 2016

L E G E N D

Property Line
Right-of-Way
(Not a property line)
Town Boundary
Interior Subdivision Line
Stream
Pond or River
Parcel Number 205.
Lot Number 1
Parcel "Hooks"

NORTH DATA
ANGLES ARE REFERENCED TO TRUE NORTH
True 0° 00' | VCS
Mag 14° 33'

SHEET LOCATION MAP

	17	18			
13	14	15	16		
24	12	11	10	9	19
4	5	6	7	8	20
	23	3	2	1	
		22	21		

THESE MAPS ARE FOR ASSESSMENT PURPOSES ONLY. THEY ARE NOT TO BE USED FOR DESCRIPTION, CONVEYANCE, OR DETERMINATION OF LEGAL TITLE.

LOCAL MAP NO.
10

SCALE 1:5000

Meters 0 100 200 300 400 500 600 700 800 900 1000
Kilometers 0.1 0.2 0.3 0.4 0.5 0.6 0.7 0.8 0.9 1.00
Feet 500 1000 1500 2000 2500 3000
Yards 100 200 300 400 500 600 700 800 900 1000

AN OVERLAY OF
VERMONT BASE MAP ORTHOPHOTOMAP
SHEET NO. 132220, PETERSON BROOK
SERIES 5000

PROPERTY TAX MAP
TOWN OF
STOWE, VERMONT

UPDATES AND DIGITAL MAPPING BY
RJ TURNER COMPANY
656 VT RTE 17 · BRISTOL, VT 05443
802-453-2171 rjtco@gmavt.net
Updated to April 1, 2016

LEGEND

Property Line
Right-of-Way
(Not a property line)
Town Boundary
Interior Subdivision Line
Stream
Pond or River
Parcel Number 205.
Lot Number 1
Parcel "Hooks"

True 0° 00' | VCS
Mag 14° 33'
NORTH DATA
ANGLES ARE REFERENCED TO TRUE NORTH

SHEET LOCATION MAP

	17	18			
13	14	15	16		
24	12	11	10	9	19
4	5	6	7	8	20
	23	3	2	1	
		22	21		

THESE MAPS ARE FOR ASSESSMENT PURPOSES ONLY. THEY ARE NOT TO BE USED FOR DESCRIPTION, CONVEYANCE, OR DETERMINATION OF LEGAL TITLE.

LOCAL MAP NO.
11

SCALE 1:5000

Meters 0 100 200 300 400 500 600 700 800 900 1000
Kilometers 0.1 0.2 0.3 0.4 0.5 0.6 0.7 0.8 0.9 1.00
Feet 500 1000 1500 2000 2500 3000
Yards 100 200 300 400 500 600 700 800 900 1000

AN OVERLAY OF
VERMONT BASE MAP ORTHOPHOTOMAP
SHEET NO. 128220, MT MANSFIELD TOLL HOUSE
SERIES 5000

PROPERTY TAX MAP
TOWN OF
STOWE, VERMONT

UPDATES AND DIGITAL MAPPING BY
RJ TURNER COMPANY
656 VT RTE 17 · BRISTOL, VT 05443
802-453-2171 rjtco@gmavt.net
Updated to April 1, 2016

L E G E N D

Property Line
Right-of-Way
(Not a property line)
Town Boundary
Interior Subdivision Line
Stream
Pond or River
Parcel Number 205.
Lot Number 1
Parcel "Hooks"

True 0° 00' | VCS
Mag 14° 33'
NORTH DATA
ANGLES ARE REFERENCED TO TRUE NORTH

SHEET LOCATION MAP

	17	18			
13	14	15	16		
24	12	11	10	9	19
4	5	6	7	8	20
	23	3	2	1	
			22	21	

THESE MAPS ARE FOR ASSESSMENT PURPOSES ONLY. THEY ARE NOT TO BE USED FOR DESCRIPTION, CONVEYANCE, OR DETERMINATION OF LEGAL TITLE.

LOCAL MAP NO.
12

SCALE 1:5000

Meters 0 100 200 300 400 500 600 700 800 900 1000
Kilometers 0.1 0.2 0.3 0.4 0.5 0.6 0.7 0.8 0.9 1.00
Feet 500 1000 1500 2000 2500 3000
Yards 100 200 300 400 500 600 700 800 900 1000

AN OVERLAY OF
VERMONT BASE MAP ORTHOPHOTOMAP
SHEET NO. 124224, MT MANSFIELD
SERIES 5000

PROPERTY TAX MAP
TOWN OF
STOWE, VERMONT

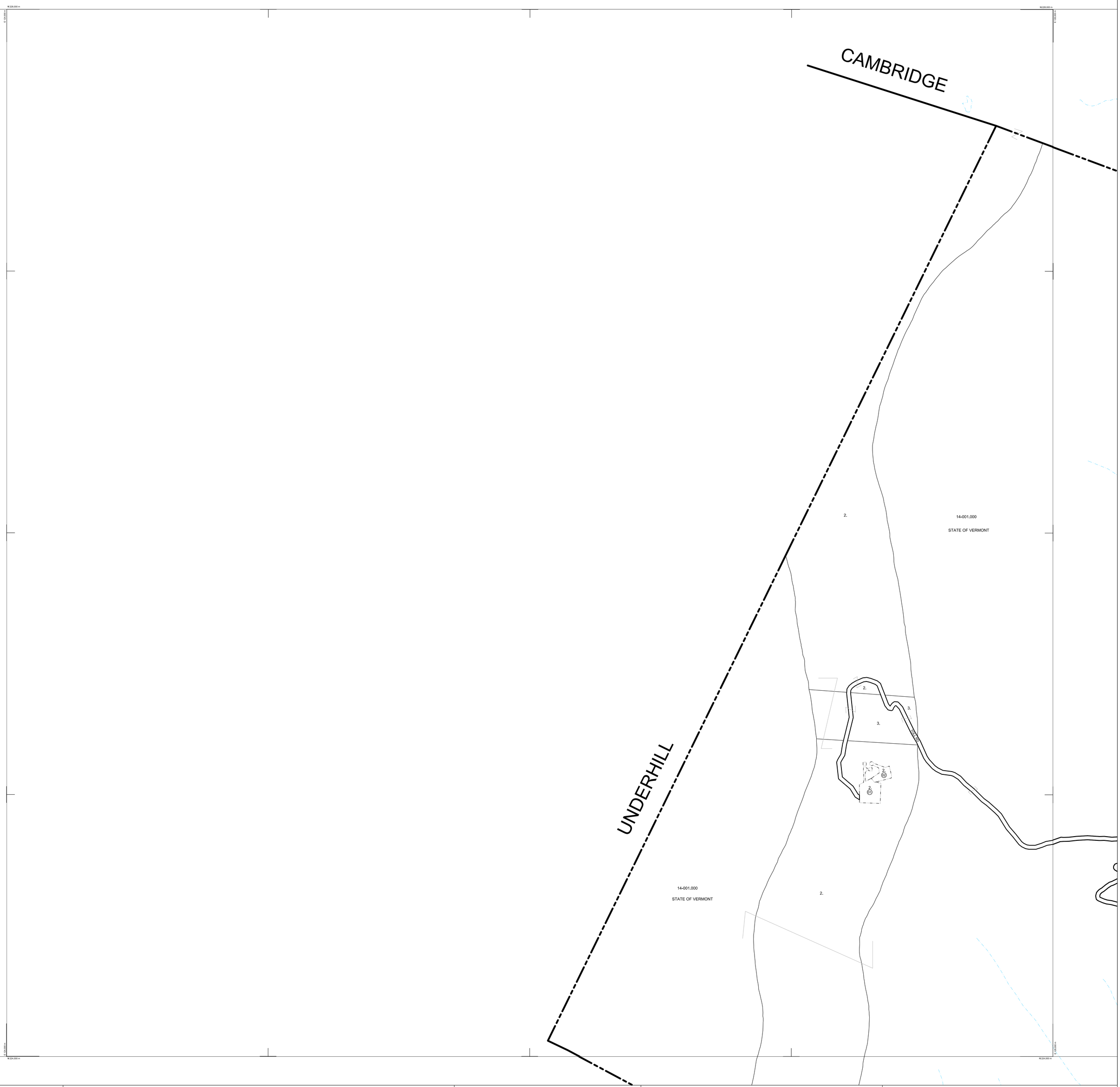

UPDATES AND DIGITAL MAPPING BY
RJ TURNER COMPANY
656 VT RTE 17 · BRISTOL, VT 05443
802-453-2171 rjtco@gmavt.net
Updated to April 1, 2016

L E G E N D

Property Line
Right-of-Way
(Not a property line)
Town Boundary
Interior Subdivision Line
Stream
Pond or River
Parcel Number 205.
Lot Number 1
Parcel "Hooks"

NORTH DATA
ANGLES ARE REFERENCED TO TRUE NORTH
True 0° 00' VCS
Mag 14° 33'

SHEET LOCATION MAP

	17	18			
13	14	15	16		
24	12	11	10	9	19
4	5	6	7	8	20
	23	3	2	1	
			22	21	

THESE MAPS ARE FOR ASSESSMENT PURPOSES ONLY. THEY ARE NOT TO BE USED FOR DESCRIPTION, CONVEYANCE, OR DETERMINATION OF LEGAL TITLE.

LOCAL MAP NO.
13

SCALE 1:5000

Meters 0 100 200 300 400 500 600 700 800 900 1000
Kilometers 0.1 0.2 0.3 0.4 0.5 0.6 0.7 0.8 0.9 1.00
Feet 500 1000 1500 2000 2500 3000
Yards 100 200 300 400 500 600 700 800 900 1000

AN OVERLAY OF
VERMONT BASE MAP ORTHOPHOTOMAP
SHEET NO. 128224, MT MANSFIELD SKI AREAS
SERIES 5000

PROPERTY TAX MAP
TOWN OF
STOWE, VERMONT

UPDATES AND DIGITAL MAPPING BY
RJ TURNER COMPANY
656 VT RTE 17 · BRISTOL, VT 05443
802-453-2171 rjtco@gmavt.net
Updated to April 1, 2016

L E G E N D

Property Line
Right-of-Way
(Not a property line)
Town Boundary
Interior Subdivision Line
Stream
Pond or River
Parcel Number 205.
Lot Number 1
Parcel "Hooks"

NORTH DATA
ANGLES ARE REFERENCED TO TRUE NORTH
True 0°00' | VCS
Mag 14°33'

SHEET LOCATION MAP

	17	18			
13	14	15	16		
24	12	11	10	9	19
4	5	6	7	8	20
	23	3	2	1	
		22	21		

THESE MAPS ARE FOR ASSESSMENT PURPOSES ONLY. THEY ARE NOT TO BE USED FOR DESCRIPTION, CONVEYANCE, OR DETERMINATION OF LEGAL TITLE.

LOCAL MAP NO.
14

SCALE 1:5000

Meters 0 100 200 300 400 500 600 700 800 900 1000
Kilometers 0.1 0.2 0.3 0.4 0.5 0.6 0.7 0.8 0.9 1.00
Feet 500 1000 1500 2000 2500 3000
Yards 100 200 300 400 500 600 700 800 900 1000

AN OVERLAY OF
VERMONT BASE MAP ORTHOPHOTOMAP
SHEET NO. 132224, STERLING RANCH SOUTH
SERIES 5000

PROPERTY TAX MAP
TOWN OF
STOWE, VERMONT

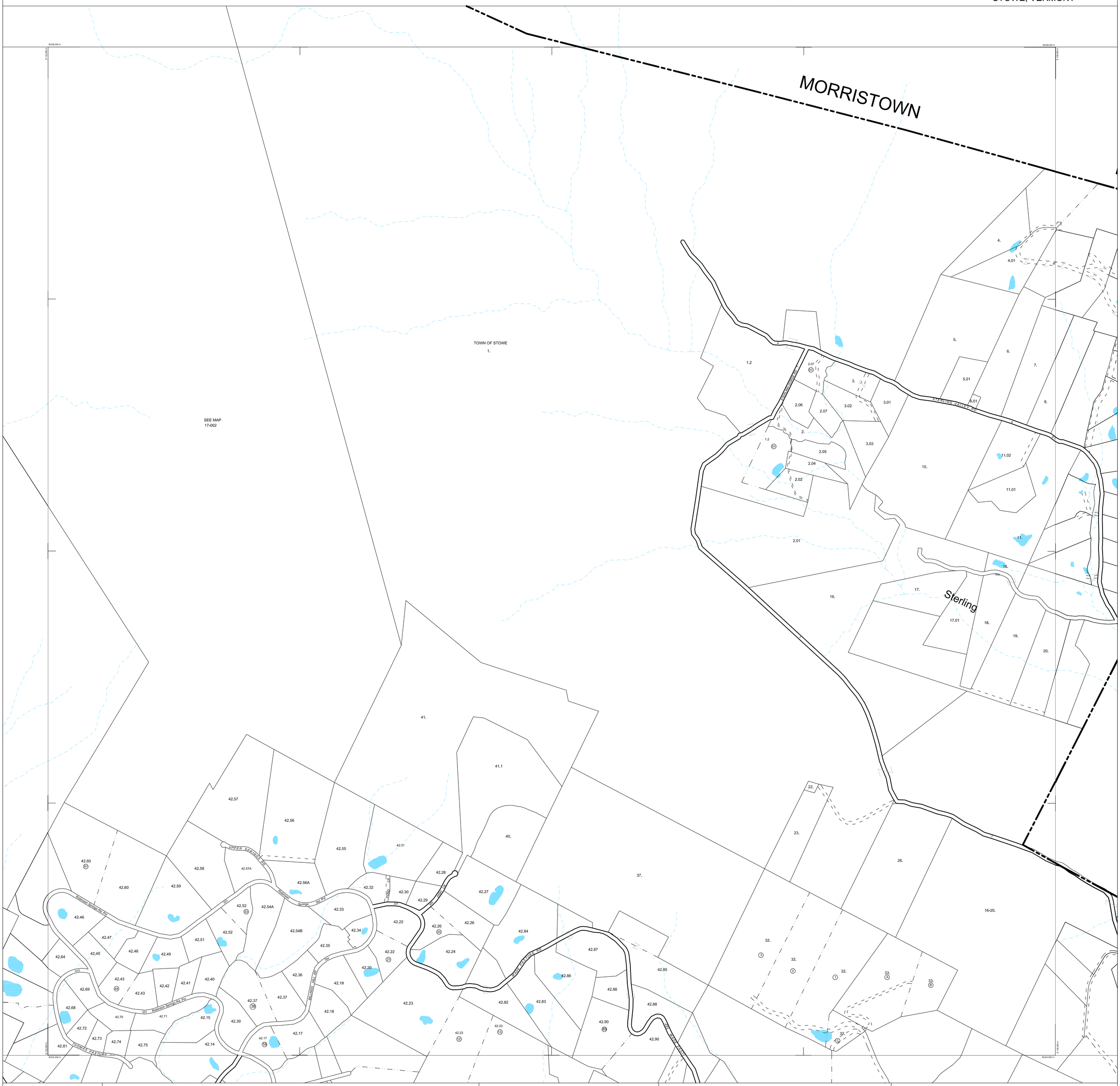

UPDATES AND DIGITAL MAPPING BY
RJ TURNER COMPANY
656 VT RTE 17 · BRISTOL, VT 05443
802-453-2171 · rjtco@gmavt.net
Updated to April 1, 2016

L E G E N D

Property Line
Right-of-Way
(Not a property line)
Town Boundary
Interior Subdivision Line
Stream
Pond or River
Parcel Number 205.
Lot Number 1
Parcel "Hooks"

True 0° 00' | VCS
Mag 14° 33'
NORTH DATA
ANGLES ARE REFERENCED TO TRUE NORTH

SHEET LOCATION MAP

	17	18			
13	14	15	16		
24	12	11	10	9	19
4	5	6	7	8	20
	23	3	2	1	
		22	21		

THESE MAPS ARE FOR ASSESSMENT PURPOSES ONLY. THEY ARE NOT TO BE USED FOR DESCRIPTION, CONVEYANCE, OR DETERMINATION OF LEGAL TITLE.

LOCAL MAP NO.
15

SCALE 1:5000

Meters 0 100 200 300 400 500 600 700 800 900 1000
Kilometers 0.1 0.2 0.3 0.4 0.5 0.6 0.7 0.8 0.9 1.00
Feet 500 1000 1500 2000 2500 3000
Yards 100 200 300 400 500 600 700 800 900 1000

AN OVERLAY OF
VERMONT BASE MAP ORTHOPHOTOMAP
SHEET NO. 136224, BULL MOOSE HILL
SERIES 5000

PROPERTY TAX MAP
TOWN OF
STOWE, VERMONT

UPDATES AND DIGITAL MAPPING BY
RJ TURNER COMPANY
656 VT RTE 17 · BRISTOL, VT 05443
802-453-2171 rjtco@gmavt.net
Updated to April 1, 2016

L E G E N D

Property Line
Right-of-Way
(Not a property line)
Town Boundary
Interior Subdivision Line
Stream
Pond or River
Parcel Number 205.
Lot Number 1
Parcel "Hooks"

NORTH DATA
ANGLES ARE REFERENCED TO TRUE NORTH
True 0° 08' | VCS
Mag 14° 33'

SHEET LOCATION MAP

	17	18			
13	14	15	16		
24	12	11	10	9	19
4	5	6	7	8	20
	23	3	2	1	
			22	21	

THESE MAPS ARE FOR ASSESSMENT PURPOSES ONLY. THEY ARE NOT TO BE USED FOR DESCRIPTION, CONVEYANCE, OR DETERMINATION OF LEGAL TITLE.

LOCAL MAP NO.
16

SCALE 1:5000

Meters 0 100 200 300 400 500 600 700 800 900 1000
Kilometers 0.1 0.2 0.3 0.4 0.5 0.6 0.7 0.8 0.9 1.00
Feet 500 1000 1500 2000 2500 3000
Yards 100 200 300 400 500 600 700 800 900 1000

AN OVERLAY OF
VERMONT BASE MAP ORTHOPHOTOMAP
SHEET NO. 128228, SMUGGLERS NOTCH
SERIES 5000

PROPERTY TAX MAP
TOWN OF
STOWE, VERMONT

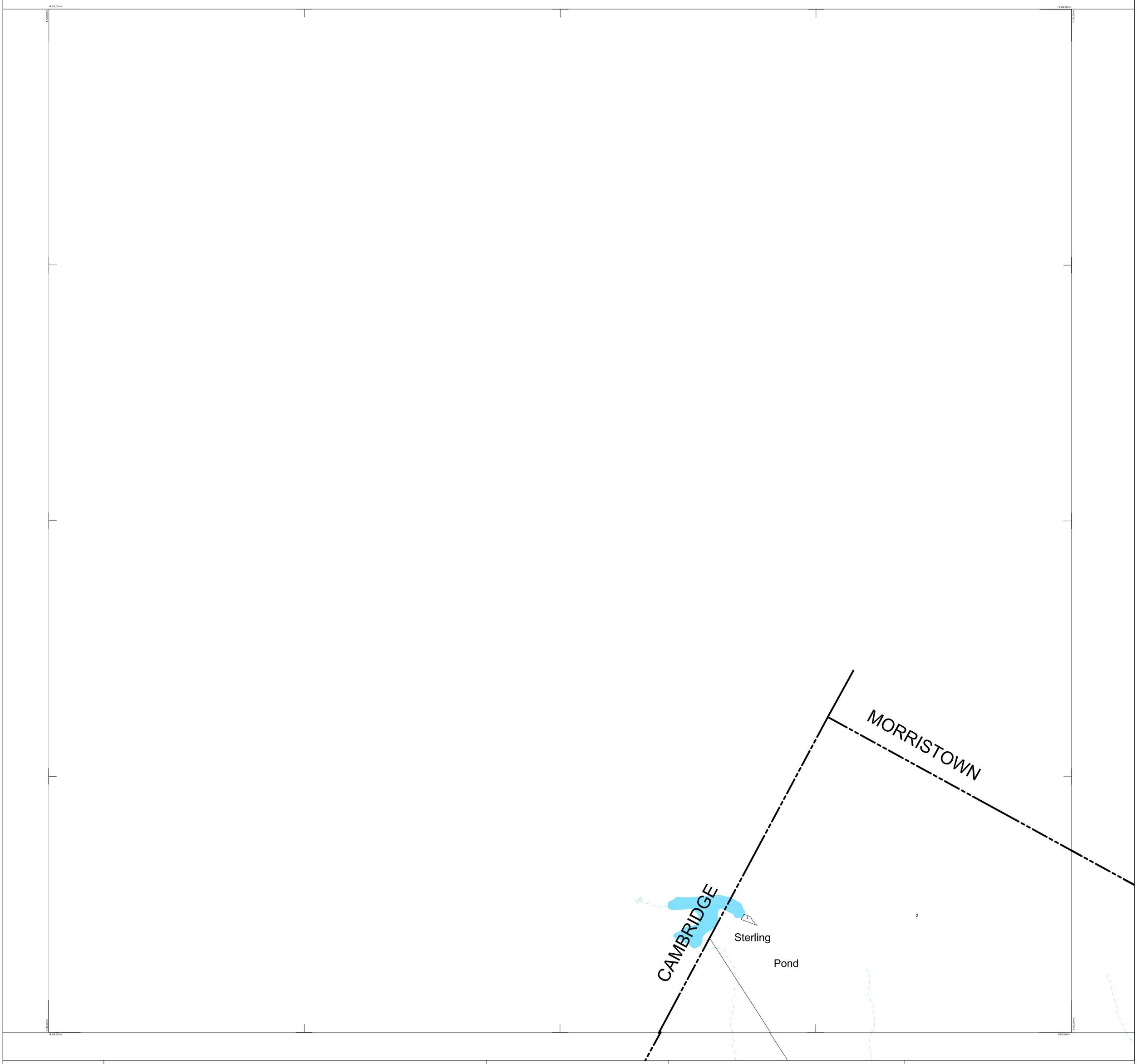

UPDATES AND DIGITAL MAPPING BY
RJ TURNER COMPANY
656 VT RTE 17 BRISTOL, VT 05443
802-453-2171 rjtco@gmavt.net
Updated to April 1, 2016

L E G E N D

Property Line
Right-of-Way
(Not a property line)
Town Boundary
Interior Subdivision Line
Stream
Pond or River
Parcel Number 205.
Lot Number 1
Parcel "Hooks"
N

True 0° 00' | VCS
Mag 14° 33'
NORTH DATA
ANGLES ARE REFERENCED TO TRUE NORTH

SHEET LOCATION MAP

	17	18			
13	14	15	16		
24	12	11	10	9	19
4	5	6	7	8	20
	23	3	2	1	
		22	21		

THESE MAPS ARE FOR ASSESSMENT PURPOSES ONLY. THEY ARE NOT TO BE USED FOR DESCRIPTION, CONVEYANCE, OR DETERMINATION OF LEGAL TITLE.

LOCAL MAP NO.
17

SCALE 1:5000

Meters 0 100 200 300 400 500 600 700 800 900 1000
Kilometers 0.1 0.2 0.3 0.4 0.5 0.6 0.7 0.8 0.9 1.00
Feet 500 1000 1500 2000 2500 3000
Yards 100 200 300 400 500 600 700 800 900 1000

AN OVERLAY OF
VERMONT BASE MAP ORTHOPHOTOMAP
SHEET NO. 132228, WHITE FACE MOUNTAIN
SERIES 5000

PROPERTY TAX MAP
TOWN OF
STOWE, VERMONT



UPDATES AND DIGITAL MAPPING BY
RJ TURNER COMPANY
656 VT RTE 17 · BRISTOL, VT 05443
802-453-2171 rjtco@gmavt.net
Updated to April 1, 2016

L E G E N D

Property Line
Right-of-Way
(Not a property line)
Town Boundary
Interior Subdivision Line
Stream
Pond or River
Parcel Number 205.
Lot Number 1
Parcel "Hooks"

NORTH DATA
ANGLES ARE REFERENCED TO TRUE NORTH
True 0° 00' | VCS
Mag 14° 33'

SHEET LOCATION MAP

	17	18			
13	14	15	16		
24	12	11	10	9	19
4	5	6	7	8	20
	23	3	2	1	
			22	21	

THESE MAPS ARE FOR ASSESSMENT PURPOSES ONLY. THEY ARE NOT TO BE USED FOR DESCRIPTION, CONVEYANCE, OR DETERMINATION OF LEGAL TITLE.

LOCAL MAP NO.
18

SCALE 1:5000



AN OVERLAY OF
VERMONT BASE MAP ORTHOPHOTOMAP
SHEET NO. 136224, ELMORE MOUNTAIN ROAD
SERIES 5000

PROPERTY TAX MAP
TOWN OF
STOWE, VERMONT



UPDATES AND DIGITAL MAPPING BY
RJ TURNER COMPANY
656 VT RTE 17 · BRISTOL, VT 05443
802-453-2171 rjtco@gmavt.net
Updated to April 1, 2016

L E G E N D

Property Line
Right-of-Way
(Not a property line)
Town Boundary
Interior Subdivision Line
Stream
Pond or River
Parcel Number 205.
Lot Number 1
Parcel "Hooks"

NORTH DATA
ANGLES ARE REFERENCED TO TRUE NORTH

SHEET LOCATION MAP

	17	18			
13	14	15	16		
24	12	11	10	9	19
4	5	6	7	8	20
	23	3	2	1	
			22	21	

THESE MAPS ARE FOR ASSESSMENT PURPOSES ONLY. THEY ARE NOT TO BE USED FOR DESCRIPTION, CONVEYANCE, OR DETERMINATION OF LEGAL TITLE.

LOCAL MAP NO.
19

SCALE 1:5000

Meters 0 100 200 300 400 500 600 700 800 900 1000
Kilometers 0.1 0.2 0.3 0.4 0.5 0.6 0.7 0.8 0.9 1.00
Feet 500 1000 1500 2000 2500 3000
Yards 100 200 300 400 500 600 700 800 900 1000

AN OVERLAY OF
VERMONT BASE MAP ORTHOPHOTOMAP
SHEET NO. 144216, MT WORCESTER NORTH
SERIES 5000

PROPERTY TAX MAP
TOWN OF
STOWE, VERMONT

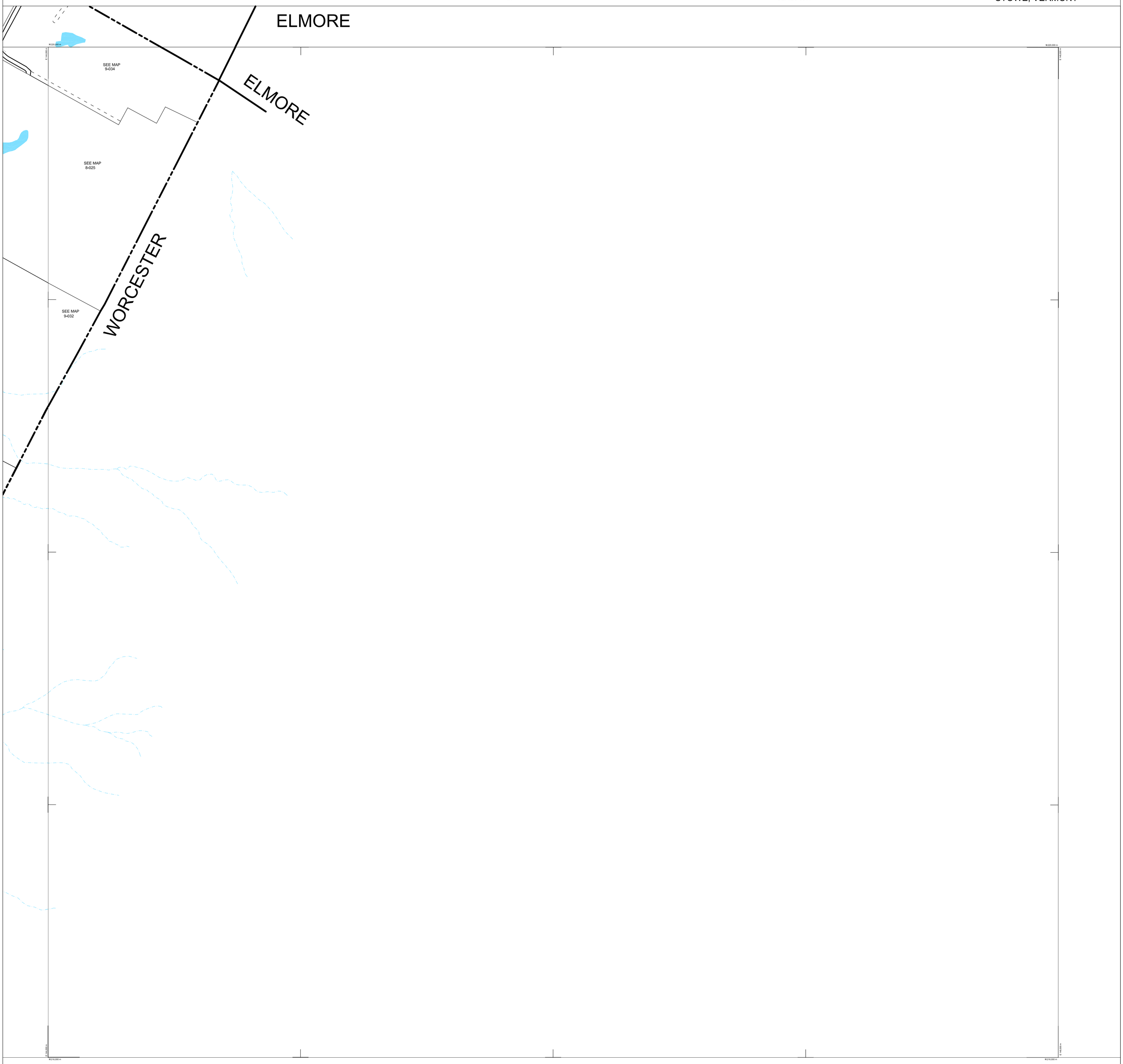

UPDATES AND DIGITAL MAPPING BY
RJ TURNER COMPANY
656 VT RTE 17 · BRISTOL, VT 05443
802-453-2171 rjtco@gmavt.net
Updated to April 1, 2016

L E G E N D

Property Line
Right-of-Way
(Not a property line)
Town Boundary
Interior Subdivision Line
Stream
Pond or River
Parcel Number 205.
Lot Number 1
Parcel "Hooks"

NORTH DATA
ANGLES ARE REFERENCED TO TRUE NORTH
True 0° 00' | VCS
Mag 14° 33'

SHEET LOCATION MAP

	17	18			
13	14	15	16		
24	12	11	10	9	19
4	5	6	7	8	20
	23	3	2	1	
			22	21	

THESE MAPS ARE FOR ASSESSMENT PURPOSES ONLY. THEY ARE NOT TO BE USED FOR DESCRIPTION, CONVEYANCE, OR DETERMINATION OF LEGAL TITLE.

LOCAL MAP NO.
20

SCALE 1:5000

Meters 0 100 200 300 400 500 600 700 800 900 1000
Kilometers 0.1 0.2 0.3 0.4 0.5 0.6 0.7 0.8 0.9 1.00
Feet 500 1000 1500 2000 2500 3000
Yards 100 200 300 400 500 600 700 800 900 1000

AN OVERLAY OF
VERMONT BASE MAP ORTHOPHOTOMAP
SHEET NO. 140208, MT HUNGER-WORCESTER
SERIES 5000

PROPERTY TAX MAP
TOWN OF
STOWE, VERMONT

N 212,000 m

E 140,000 m

SEE MAP
1-005

WORCESTER

WATERBURY

MIDDLESEX

N 208,000 m

UPDATES AND DIGITAL MAPPING BY

RJ TURNER COMPANY

656 VT RTE 17 · BRISTOL, VT 05443
802-453-2171 rjtco@gmavt.net

Updated to April 1, 2016

L E G E N D

Property Line
Right-of-Way
(Not a property line)
Town Boundary
Interior Subdivision Line

Stream
Pond or River

Parcel Number 205.
Lot Number 1

Parcel "Hooks"

N

True 0° 00' | VCS
Mag 14° 33'

NORTH DATA
ANGLES ARE REFERENCED TO TRUE NORTH

SHEET LOCATION MAP

	17	18			
13	14	15	16		
24	12	11	10	9	19
4	5	6	7	8	20
	23	3	2	1	
			22	21	

THESE MAPS ARE FOR ASSESSMENT PURPOSES ONLY. THEY ARE NOT TO BE USED FOR DESCRIPTION, CONVEYANCE, OR DETERMINATION OF LEGAL TITLE.

LOCAL MAP NO.
21

SCALE 1:5000

Meters 0 100 200 300 400 500 600 700 800 900 1000
Kilometers 0.1 0.2 0.3 0.4 0.5 0.6 0.7 0.8 0.9 1.00
Feet 500 1000 1500 2000 2500 3000
Yards 100 200 300 400 500 600 700 800 900 1000

AN OVERLAY OF
VERMONT BASE MAP ORTHOPHOTOMAP
SHEET NO. 136208, LOOMIS HILL
SERIES 5000

PROPERTY TAX MAP
TOWN OF
STOWE, VERMONT

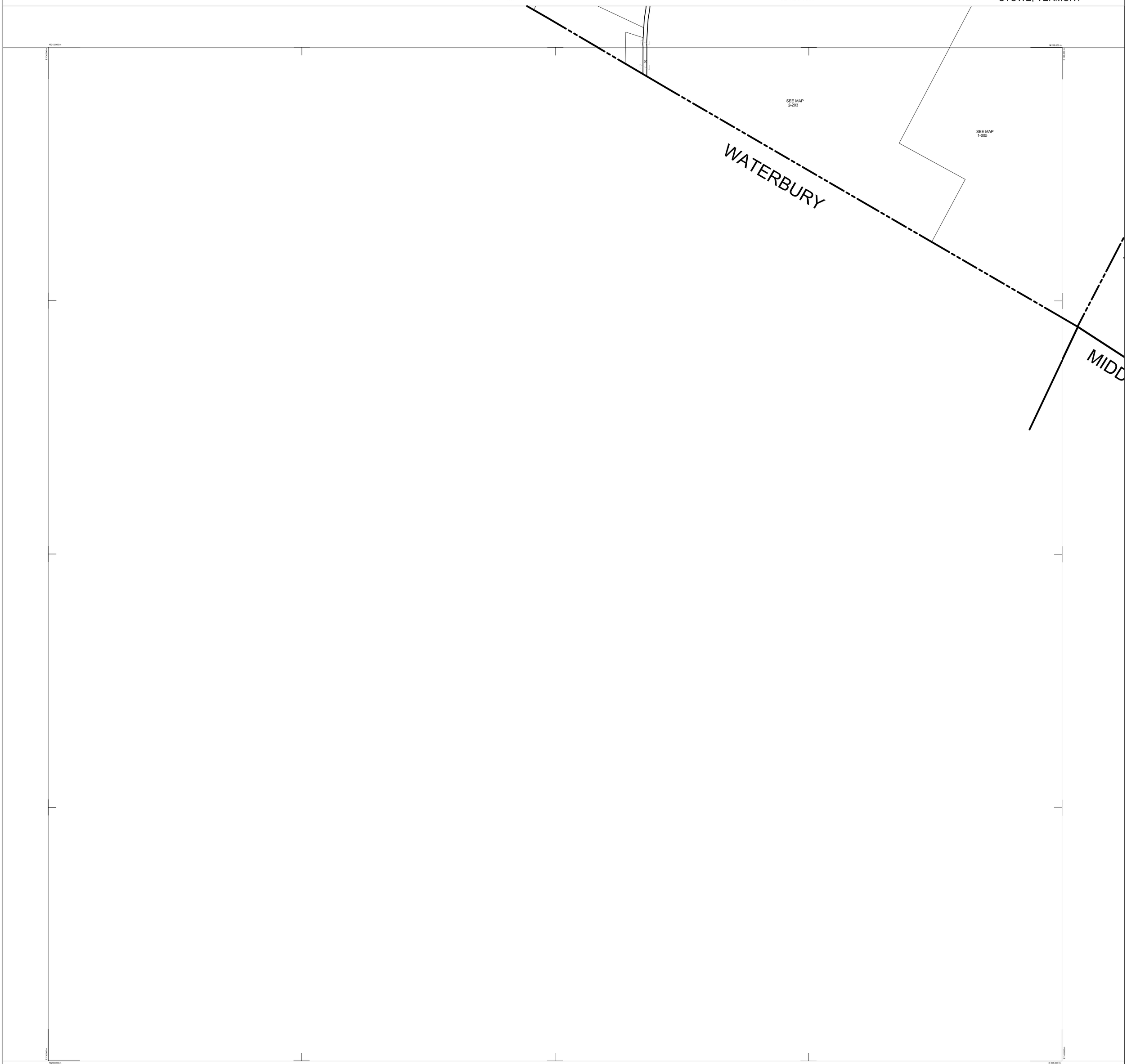

UPDATES AND DIGITAL MAPPING BY
RJ TURNER COMPANY
656 VT RTE 17 · BRISTOL, VT 05443
802-453-2171 rjtco@gmavt.net
Updated to April 1, 2016

L E G E N D

Property Line
Right-of-Way
(Not a property line)
Town Boundary
Interior Subdivision Line
Stream
Pond or River
Parcel Number 205.
Lot Number 1
Parcel "Hooks"

True 0° 00' | VCS
Mag 14° 33'
NORTH DATA
ANGLES ARE REFERENCED TO TRUE NORTH

SHEET LOCATION MAP

	17	18			
13	14	15	16		
24	12	11	10	9	19
4	5	6	7	8	20
	23	3	2	1	
			22	21	

THESE MAPS ARE FOR ASSESSMENT PURPOSES ONLY. THEY ARE NOT TO BE USED FOR DESCRIPTION, CONVEYANCE, OR DETERMINATION OF LEGAL TITLE.

LOCAL MAP NO.
22

SCALE 1:5000

Meters 0 100 200 300 400 500 600 700 800 900 1000
Kilometers 0.1 0.2 0.3 0.4 0.5 0.6 0.7 0.8 0.9 1.00
Feet 500 1000 1500 2000 2500 3000
Yards 100 200 300 400 500 600 700 800 900 1000

AN OVERLAY OF
VERMONT BASE MAP ORTHOPHOTOMAP
SHEET NO. 128212, COTTON BROOK
SERIES 5000

PROPERTY TAX MAP
TOWN OF
STOWE, VERMONT



UPDATES AND DIGITAL MAPPING BY
RJ TURNER COMPANY
656 VT RTE 17 · BRISTOL, VT 05443
802-453-2171 rjtco@gmavt.net
Updated to April 1, 2016

L E G E N D

Property Line
Right-of-Way
(Not a property line)
Town Boundary
Interior Subdivision Line
Stream
Pond or River
Parcel Number 205.
Lot Number 1
Parcel "Hooks"

NORTH DATA
ANGLES ARE REFERENCED TO TRUE NORTH
True 0° 00' | VCS
Mag 14° 33'

SHEET LOCATION MAP

	17	18			
13	14	15	16		
24	12	11	10	9	19
4	5	6	7	8	20
	23	3	2	1	
			22	21	

THESE MAPS ARE FOR ASSESSMENT PURPOSES ONLY. THEY ARE NOT TO BE USED FOR DESCRIPTION, CONVEYANCE, OR DETERMINATION OF LEGAL TITLE.

LOCAL MAP NO.
23

SCALE 1:5000

AN OVERLAY OF
VERMONT BASE MAP ORTHOPHOTOMAP
SHEET NO. 136224, NEEDLE'S EYE
SERIES 5000

PROPERTY TAX MAP
TOWN OF
STOWE, VERMONT

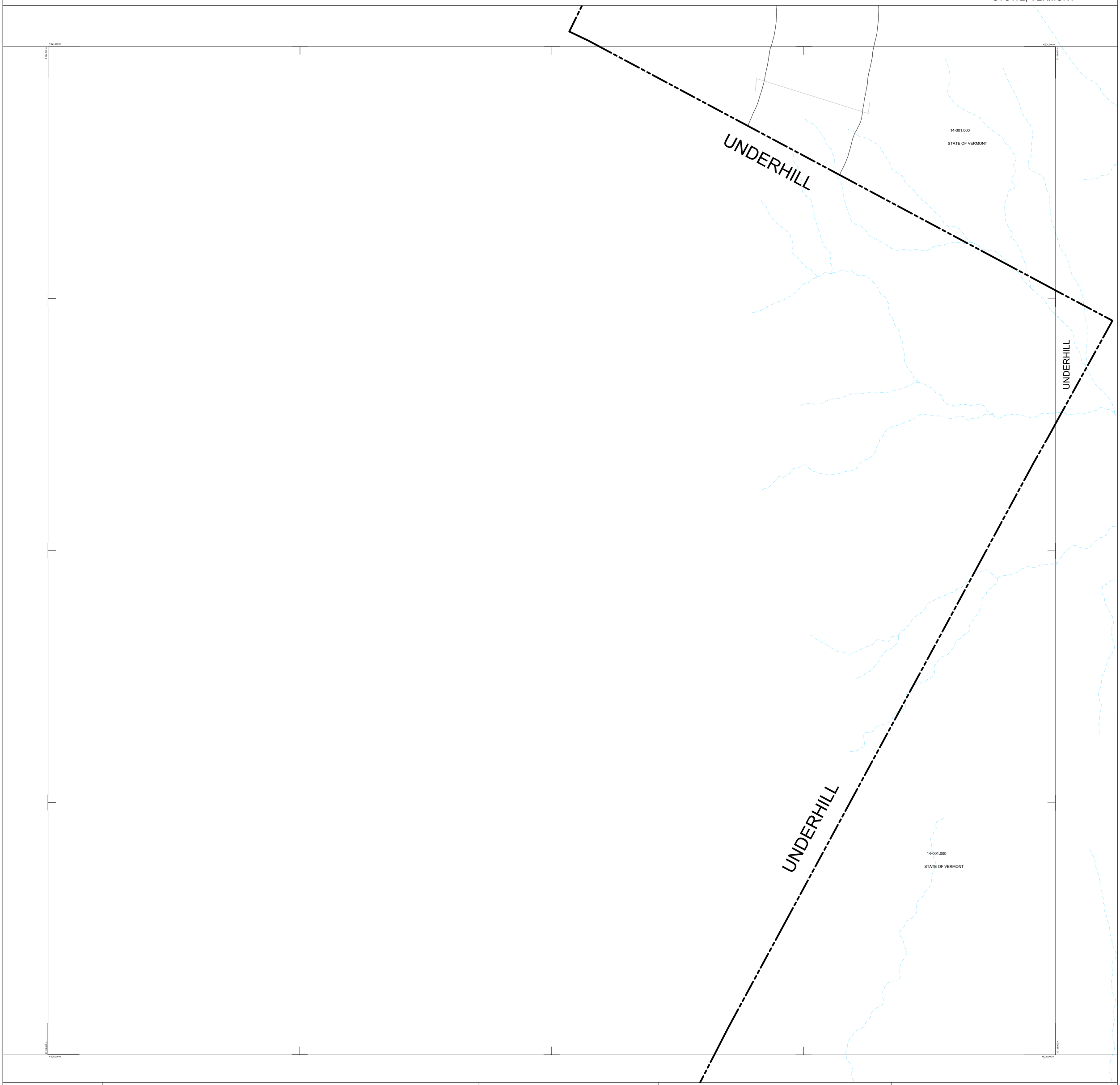

UPDATES AND DIGITAL MAPPING BY
RJ TURNER COMPANY
656 VT RTE 17 · BRISTOL, VT 05443
802-453-2171 rjtco@gmavt.net
Updated to April 1, 2016

L E G E N D

Property Line
Right-of-Way
(Not a property line)
Town Boundary
Interior Subdivision Line
Stream
Pond or River
Parcel Number 205.
Lot Number 1
Parcel "Hooks"

True 0°00' | VCS
Mag 14°33'
NORTH DATA
ANGLES ARE REFERENCED TO TRUE NORTH

SHEET LOCATION MAP

	17	18			
13	14	15	16		
24	12	11	10	9	19
4	5	6	7	8	20
	23	3	2	1	
			22	21	

THESE MAPS ARE FOR ASSESSMENT PURPOSES ONLY. THEY ARE NOT TO BE USED FOR DESCRIPTION, CONVEYANCE, OR DETERMINATION OF LEGAL TITLE.

LOCAL MAP NO.
24